

# Hampshire Water Transfer and Water Recycling Project

## Consultation Report

### Appendix D – Consultation under EIA Regulations

#### 4 of 5 Documents

**VOLUME NUMBER: 5**

**PLANNING INSPECTORATE SCHEME NUMBER: WA010002**

**APPLICATION DOCUMENT REFERENCE: 5.1**

**APFP REGULATION: 5(2)(q)**

May 2026

Version 0



from  
**Southern  
Water** 

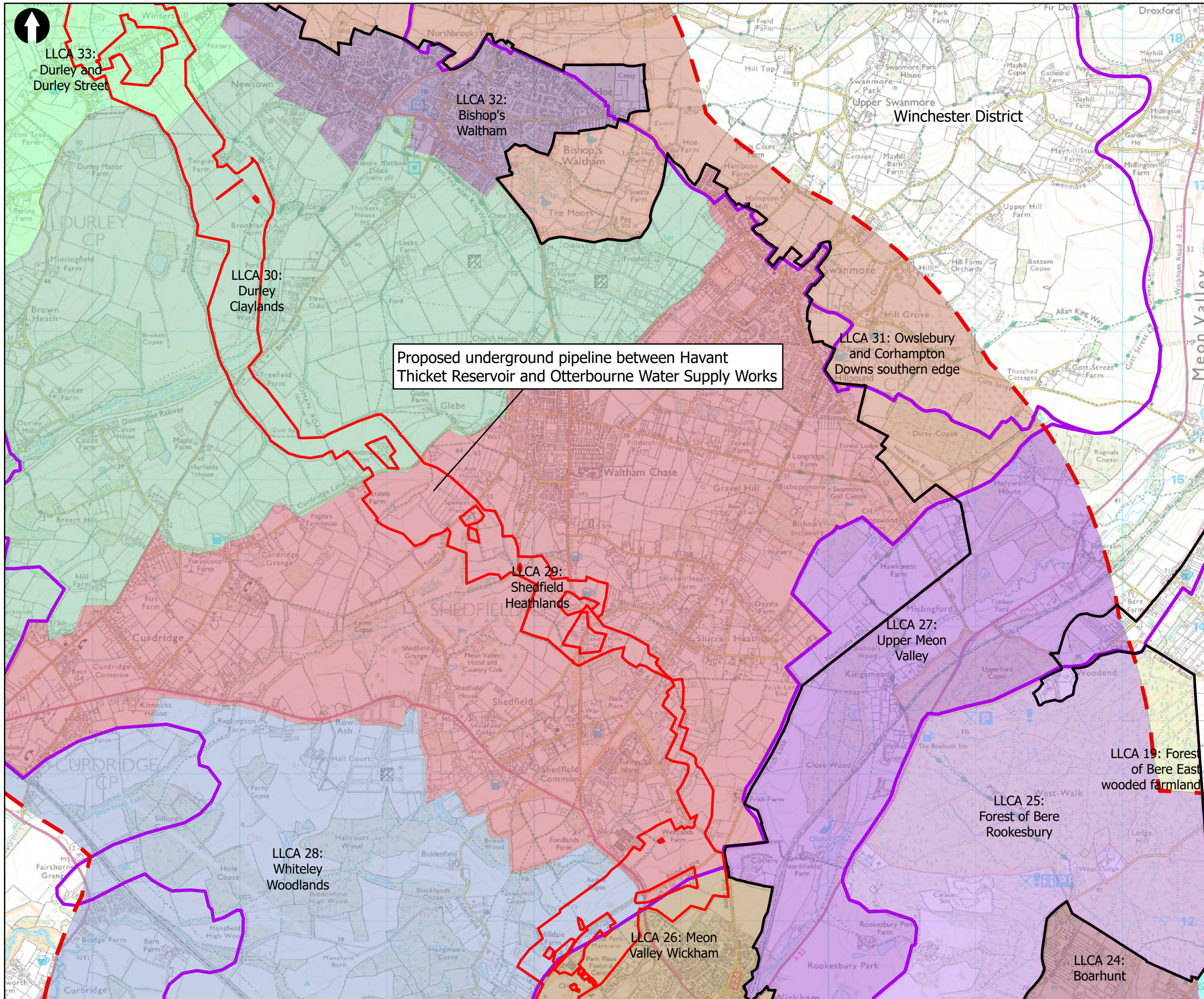
The Southern Water logo consists of three stylized, wavy blue lines of varying lengths, positioned to the right of the company name.



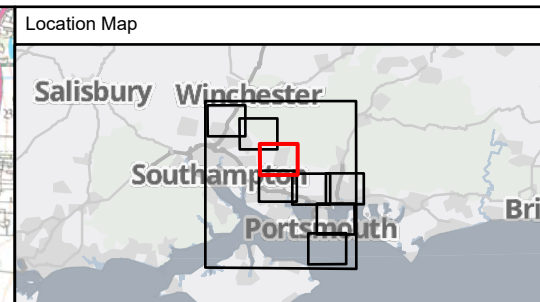
## Contents

D.1 Scoping report (continued).....	1
-------------------------------------	---

## D.1 Scoping report (continued)



Proposed underground pipeline between Havant Thicket Reservoir and Otterbourne Water Supply Works



**Key to Symbols**


- Scoping Area (Red outline)
- 3km Study Area (Red dashed line)
- Administrative (Yellow dashed line)
- District boundary (Orange dashed line)
- South Downs National Park (Black outline)
- Hampshire Integrated Character Assessment (Purple outline)

**Notes**

Esri, UK, Esri, HERE, Garmin, FAO, NOAA, USGS, Contains OS data © Crown Copyright and database right 2022  
Contains data from OS Zoomstack

Rev	Date	Drawn	Description	Ch'kd	App'd
02	03/07/2023	GC	For Information		
01	11/07/2023	MCP	For Information		

**Client**




**Title**

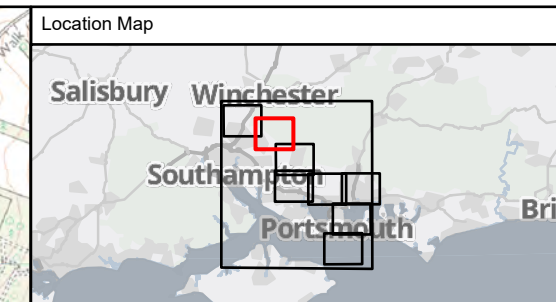
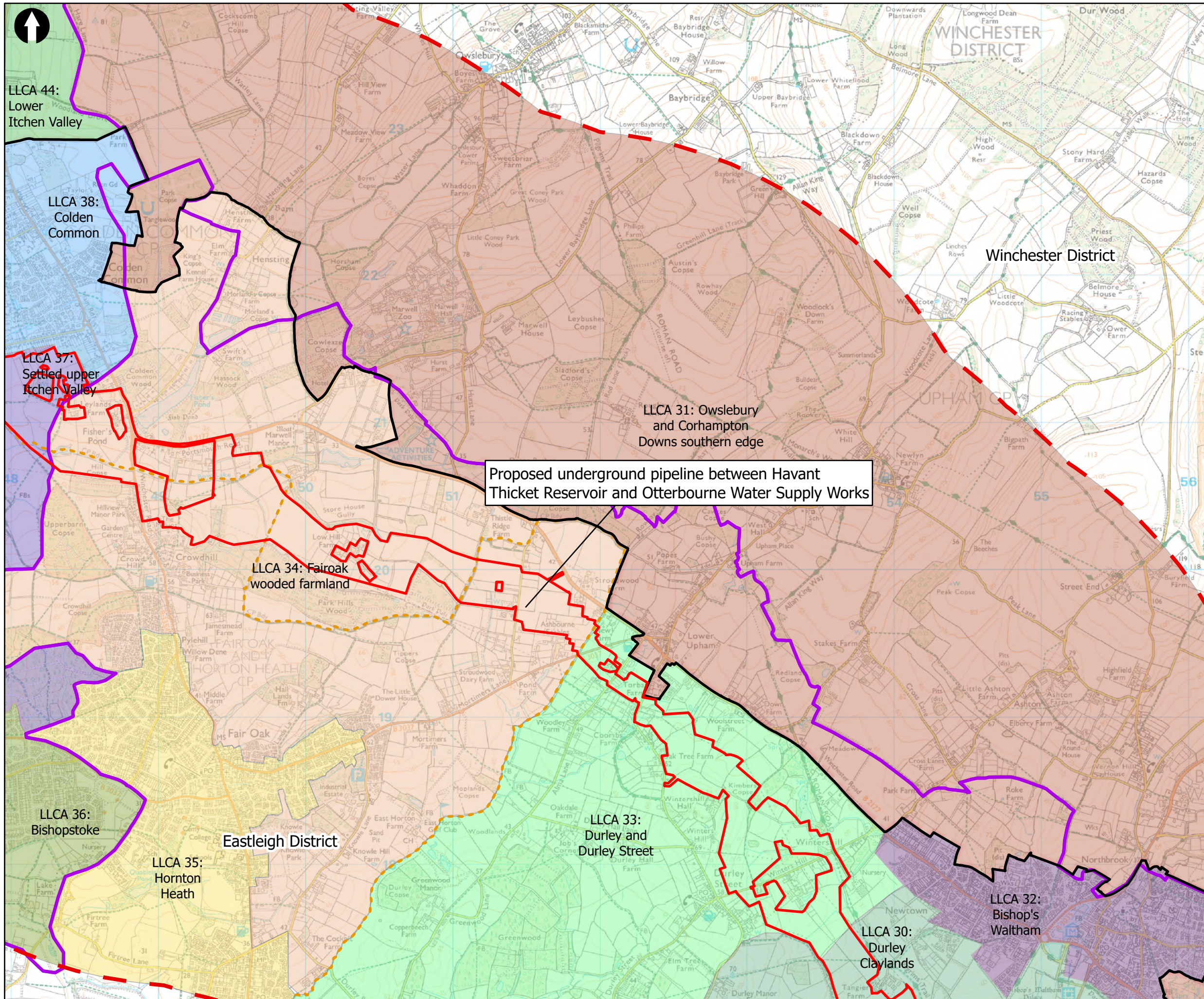
Figure 13.3  
Local Landscape Character Areas  
Sheet 5 of 9

Designed	N/A	-	Check	SF	-
Drawn	ND	-	Review	Core Team	-
GIS Check	GC	-	Approved	MP	-
Scale at A3	Status	INF	Rev	01	Security
1:25,000					STD

**Drawing Number**

710166-SWS-XX-XX-DR-Z-00





**Key to Symbols**

- Scoping Area
- 3km Study Area
- Administrative
  - District boundary
  - South Downs National Park
  - Hampshire Integrated Character Assessment

**Notes**

Esri UK, Esri, HERE, Garmin, FAO, NOAA, USGS, Contains OS data © Crown Copyright and database right 2022  
Contains data from OS Zoomstack

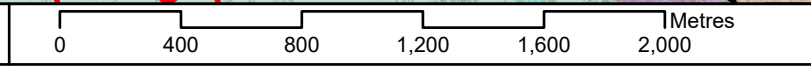
Rev	Date	Drawn	Description	Ch'kd	App'd
02	03/07/2023	GC	For Information		
01	11/07/2023	MCP	For Information		

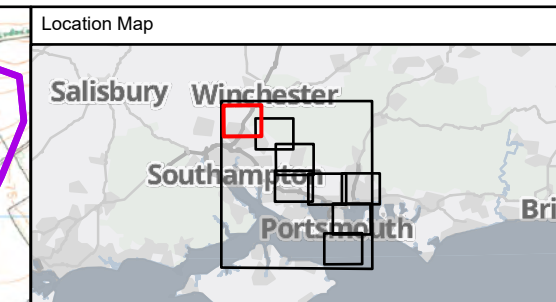
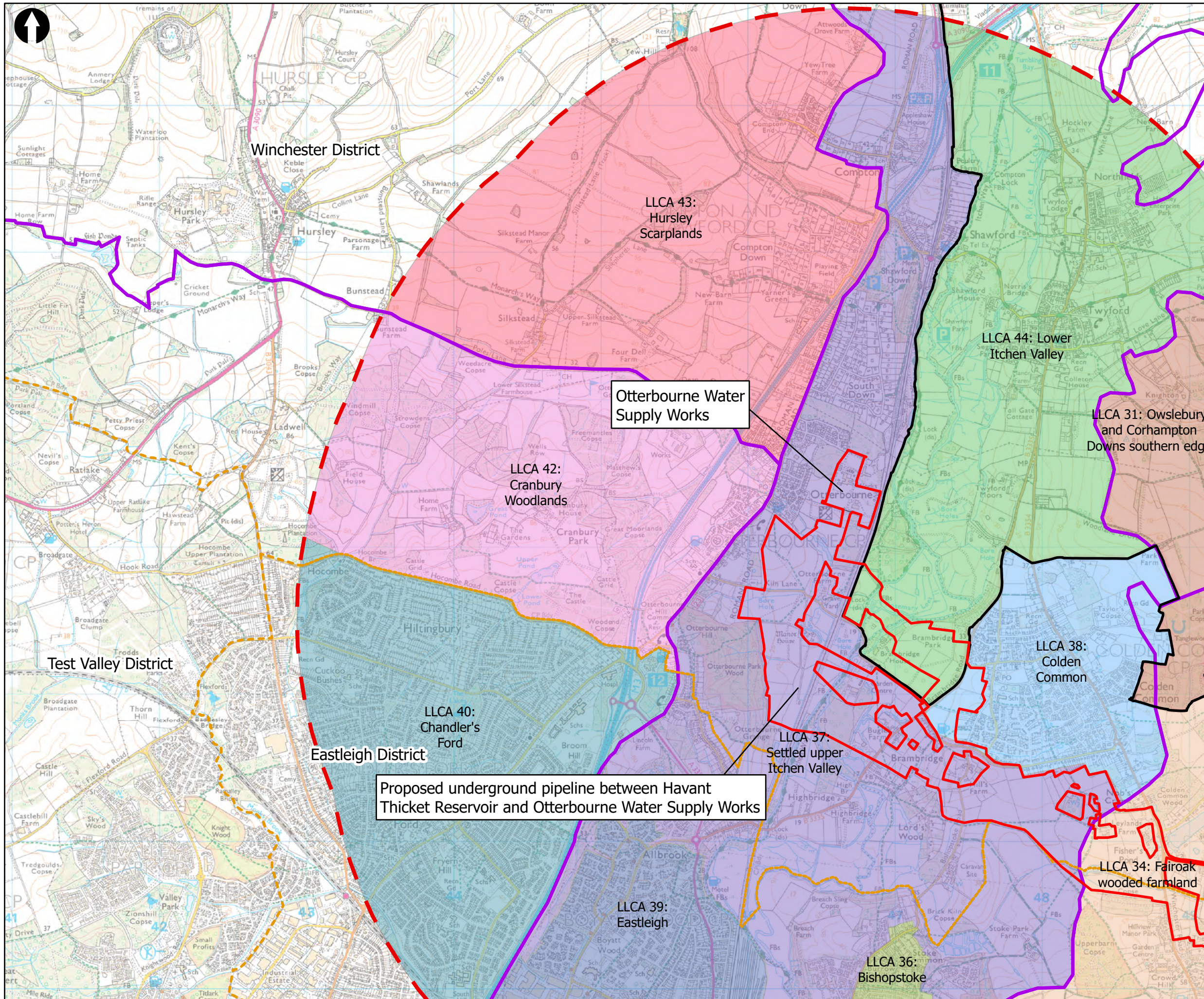


**Title**  
Figure 13.3  
Local Landscape Character Areas  
Sheet 6 of 9

Designed	N/A	-	Check	SF	-
Drawn	ND	-	Review	Core Team	-
GIS Check	GC	-	Approved	MP	-
Scale at A3	Status	INF	Rev	01	Security
1:25,000					STD

Drawing Number  
710166-SWS-XX-XX-DR-Z-00





**Key to Symbols**

- Scoping Area
- 3km Study Area
- Administrative**
- District boundary
- South Downs National Park
- Hampshire Integrated Character Assessment

**Notes**

Esri, UK, Esri, HERE, Garmin, FAO, NOAA, USGS, Contains OS data © Crown Copyright and database right 2022  
Contains data from OS Zoomstack

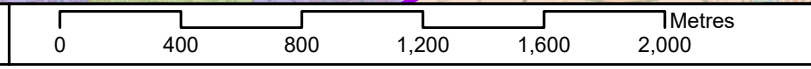
Rev	Date	Drawn	Description	Ch'kd	App'd
02	03/07/2023	GC	For Information		
01	11/07/2023	MCP	For Information		

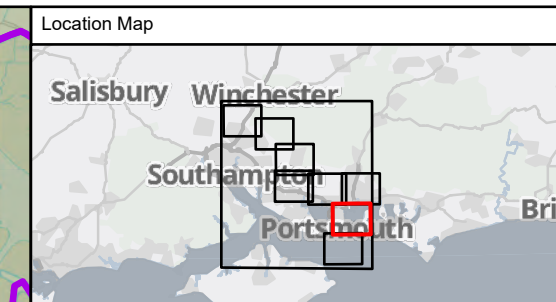
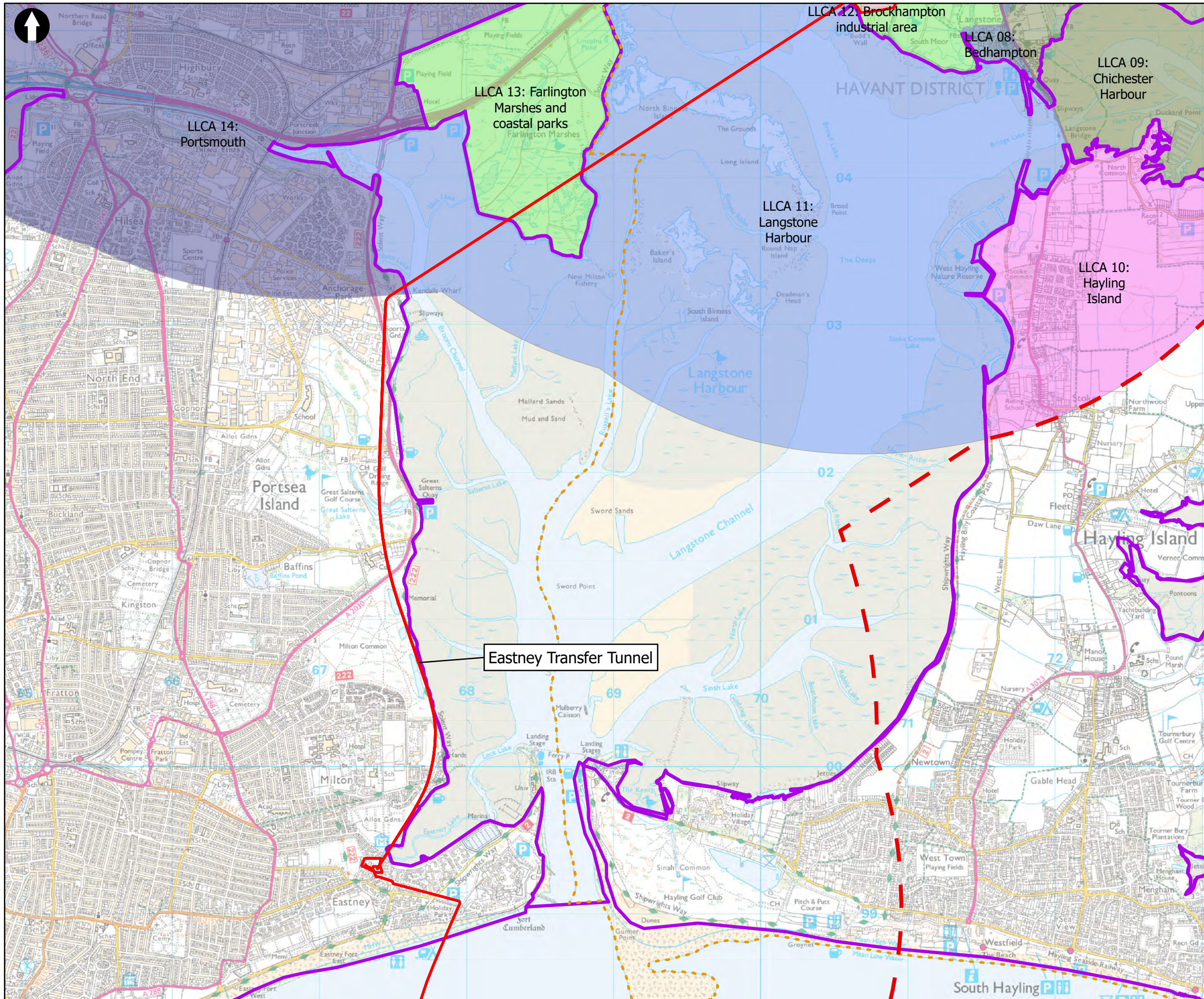
Client




**Title**  
Figure 13.3  
Local Landscape Character Areas  
Sheet 7 of 9


Designed	N/A	-	Check	SF	-
Drawn	ND	-	Review	Core Team	-
GIS Check	GC	-	Approved	MP	-
Scale at A3	Status	INF	Rev	01	Security
1:25,000					STD





Key to Symbols

- Scoping Area
- 3km Study Area
- Administrative
- District boundary
- Hampshire Integrated Character Assessment

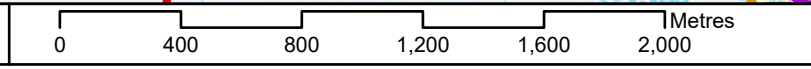


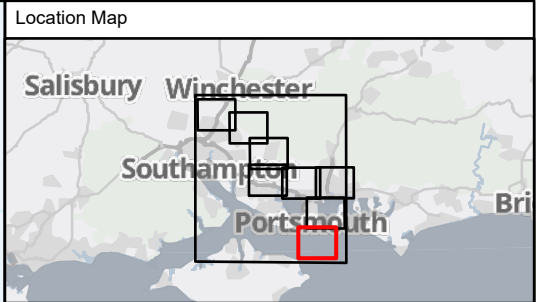
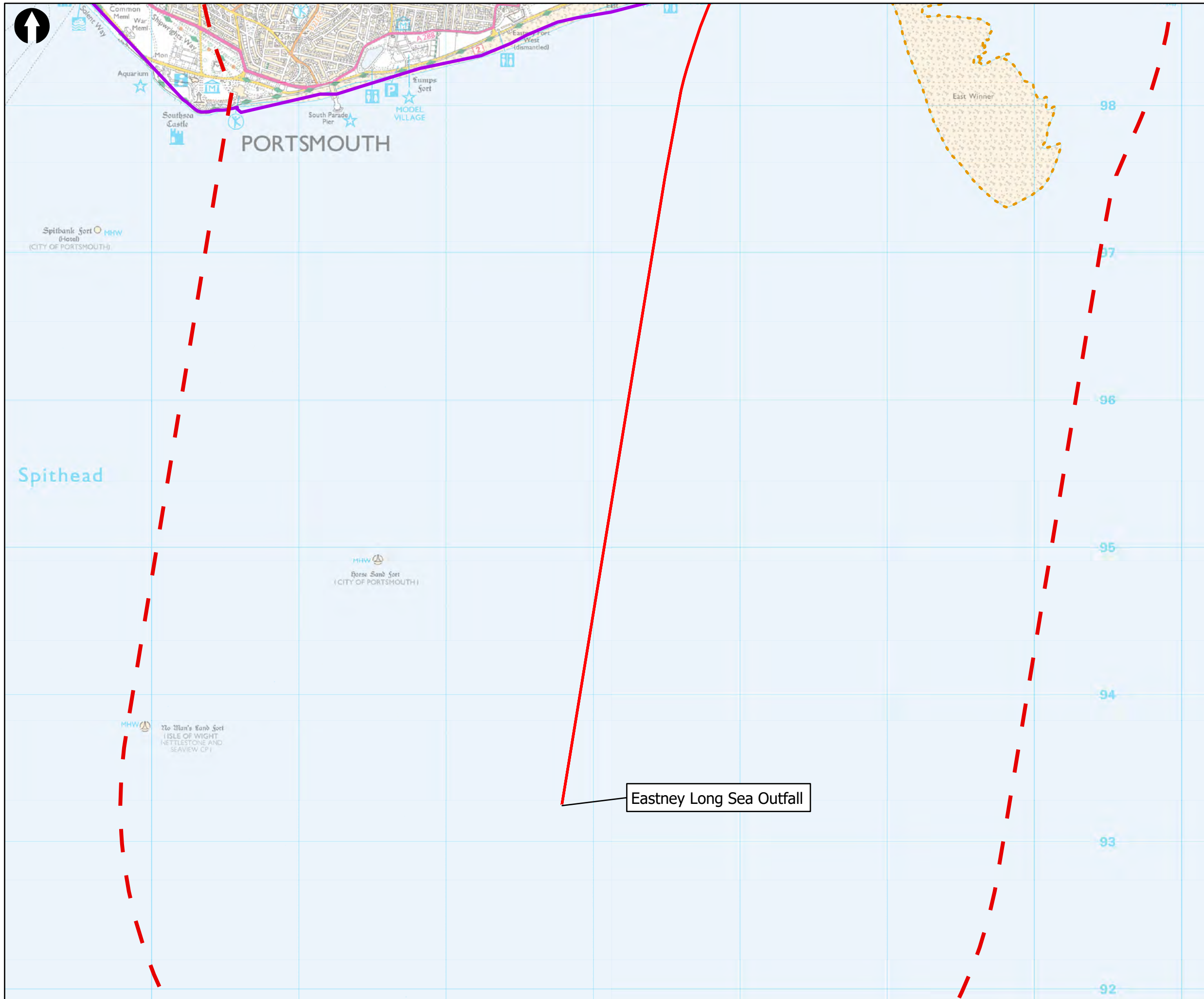
Rev	Date	Drawn	Description	Ch'kd	App'd
02	03/07/2023	GC	For Information		
01	11/07/2023	MCP	For Information		



Title  
 Figure 13.3  
 Local Landscape Character Areas  
 Sheet 8 of 9

Designed	N/A	-	Check	SF	-
Drawn	ND	-	Review	Core Team	-
GIS Check	GC	-	Approved	MP	-
Scale at A3	Status	INF	Rev	01	Security
1:25,000					STD





Key to Symbols

- Scoping Area
- 3km Study Area
- Administrative
- District boundary
- Hampshire Integrated Character Assessment

Notes

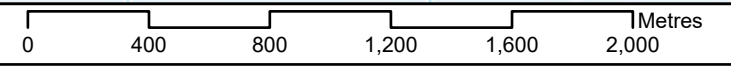
Esri UK, Esri, HERE, Garmin, FAO, NOAA, USGS, Contains OS data © Crown Copyright and database right 2022  
Contains data from OS Zoomstack

Rev	Date	Drawn	Description	Ch'k'd	App'd
02	03/07/2023	GC	For Information		
01	11/07/2023	MCP	For Information		

Client

Title  
**Figure 13.3**  
 Local Landscape Character Areas  
 Sheet 9 of 9

Designed	N/A	-	Check	SF	-
Drawn	ND	-	Review	Core Team	-
GIS Check	GC	-	Approved	MP	-
Scale at A3	Status	Rev	Security		
1:25,000	INF	01	STD		





from  
Southern  
Water. 

The Southern Water logo graphic consists of three white, stylized wavy lines that resemble water waves, positioned to the right of the word "Water".

# Hampshire Water Recycling & Water Transfer Project EIA Scoping Report – Volume III Figures Part 4 of 5

**VOLUME NUMBER: III**

**DOCUMENT REFERENCE: 208102-ARU-EGN-XX-DR-L-00004**

July 2023 | Issue Rev 01 | The Infrastructure Planning (Environmental Impact Assessment (EIA)) Regulations 2017

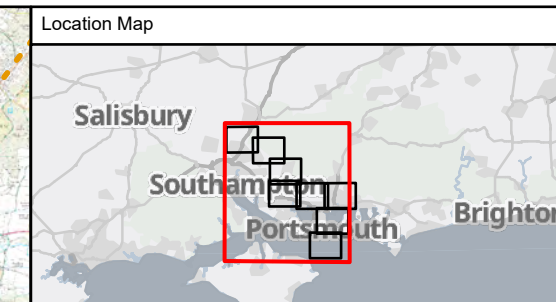
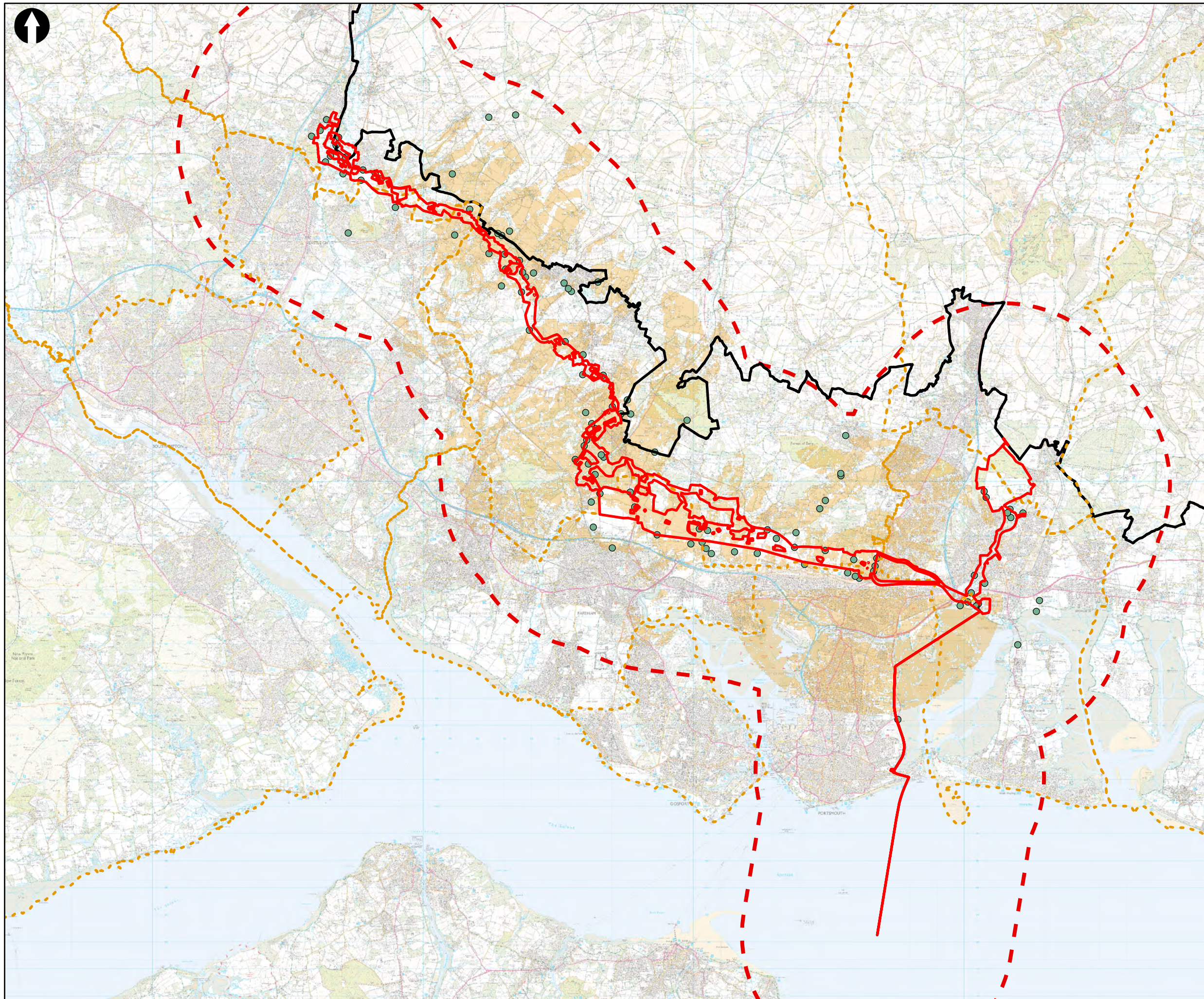


from  
**Southern  
Water** 

The Southern Water logo consists of the words 'Southern' and 'Water' stacked vertically in a dark blue, sans-serif font. To the right of the word 'Water' is a graphic element consisting of three stylized, wavy lines in shades of blue, representing water.

# Contents

EIA Scoping Report Volume 3 Part 4 of 5 – Figures 13.4 to 17.1



Key to Symbols

- Scoping Area
- ZTV 5km Study Area
- District boundary
- South Downs National Park
- Zone of Theoretical Visibility
- Representative Viewpoints

Notes

Esri UK, Esri, HERE, Garmin, FAO, NOAA, USGS, Contains OS data © Crown Copyright and database right 2022  
Contains data from OS Zoomstack

ZTV produced with Lidar DTM  
ZTV shows visibility, without screening, of permanent above ground structures only.  
Water recycling plant: 13m height.  
Brake pressure tanks (BPT): 3.5m height (5.5, total height; 3.5m are above ground  
Intermediate pumping stations (IPS) 8m height)


Rev	Date	Drawn	Description	Ch'kd	App'd
02	15/06/2023	AW	For Information		

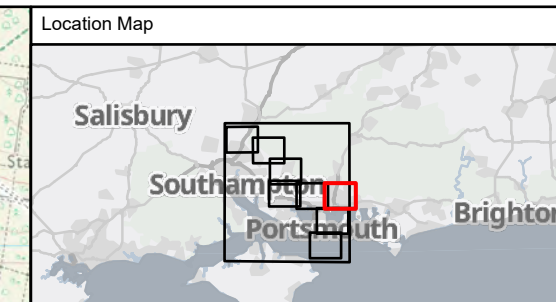
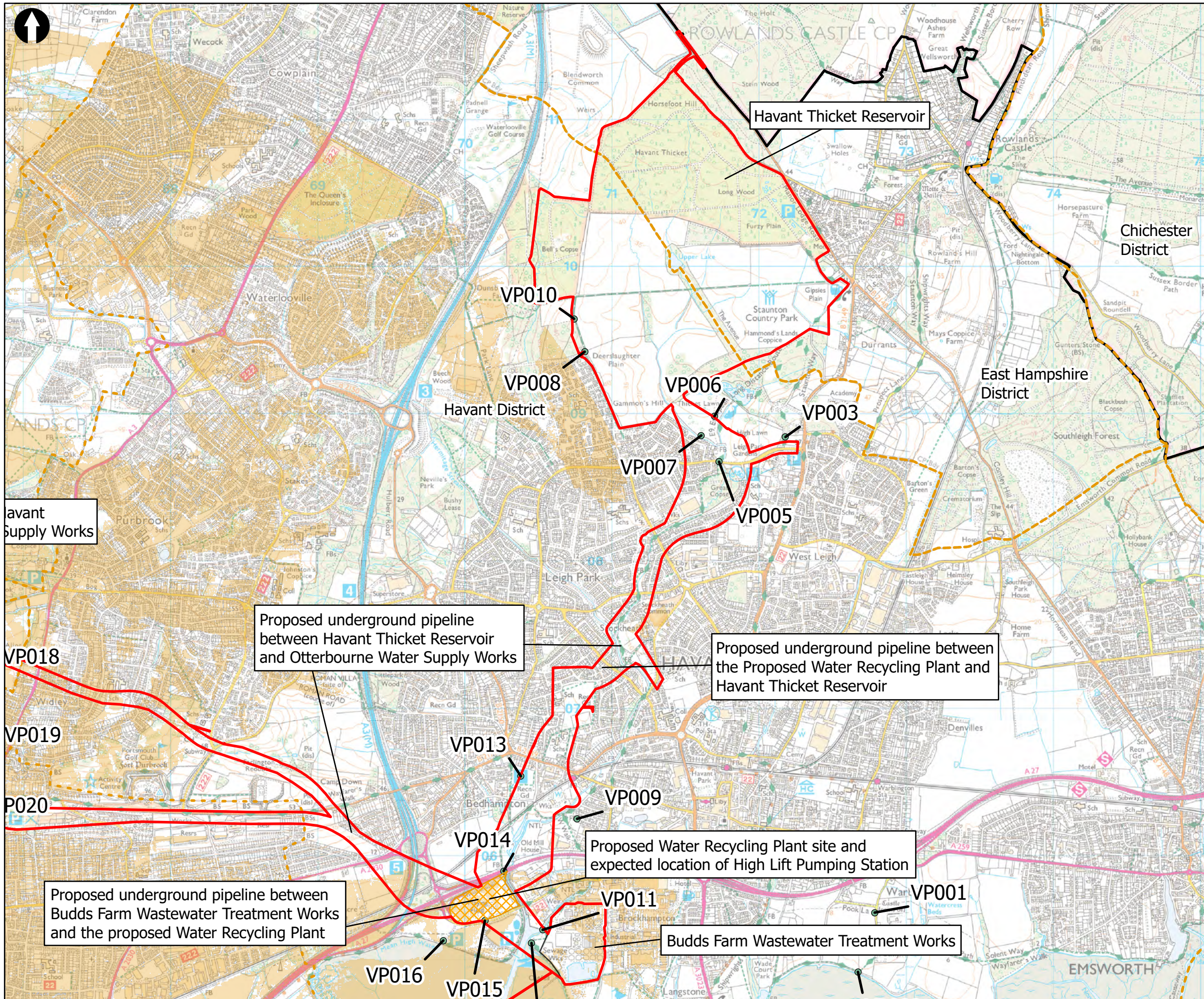


Title

Figure 13.4  
Zone of Theoretical Visibility (Operational Phase), and Representative Viewpoints  
Location  
Sheet 1 of 9

Designed	N/A	-	Check	SF	-
Drawn	ND	-	Review	Core Team	-
GIS Check	GC	-	Approved	MP	-
Scale at A3	Status	Rev	Security		
1:136,000	INF	02	STD		





**Key to Symbols**

- Scoping Area
- ZTV 5km Study Area
- District boundary
- South Downs National Park
- Zone of Theoretical Visibility
- Representative Viewpoints

**Notes**

Esri, Esri, HERE, Garmin, FAO, NOAA, USGS, Contains OS data © Crown Copyright and Contains data from OS Zoomstack


ZTV produced with Lidar DTM  
 ZTV shows visibility, without screening, of permanent above ground structures only.  
 Water recycling plant: 13m height.  
 Brake pressure tanks (BPT): 3.5m height (5.5, total height; 3.5m are above ground  
 Intermediate pumping stations (IPS) 8m height)

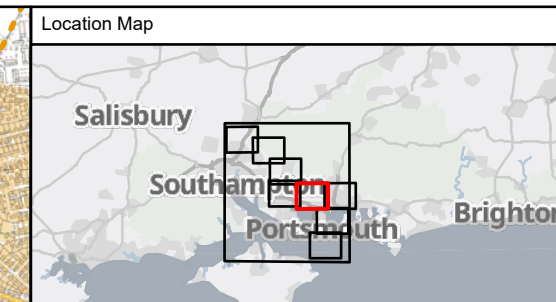
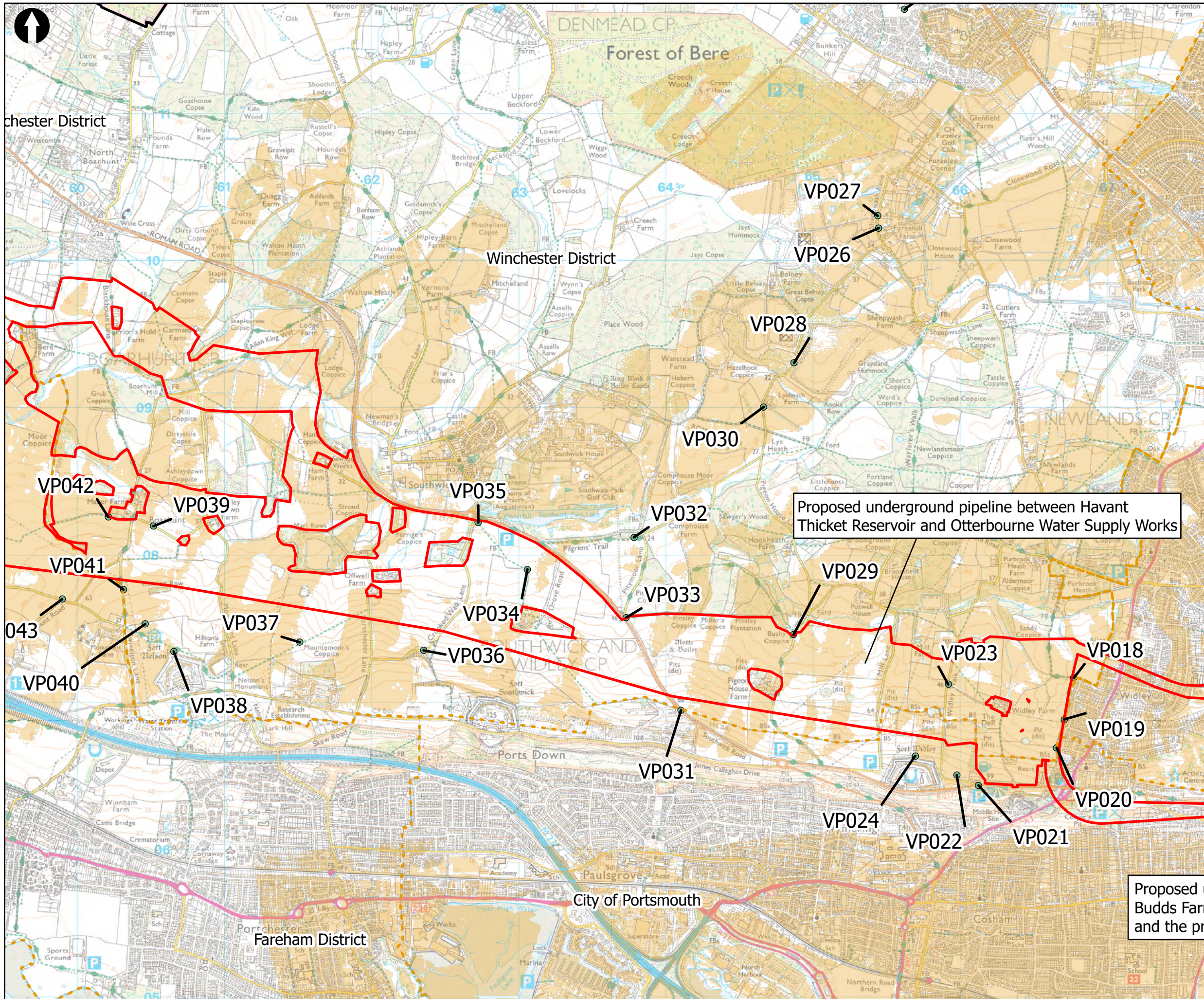
Rev	Date	Drawn	Description	Ch'kd	App'd
02	15/06/2023	AW	For Information		



**Title**  
 Figure 13.4  
 Zone of Theoretical Visibility (Operational Phase), and Representative Viewpoints Location  
 Sheet 2 of 9

Designed	N/A	-	Check	SF	-
Drawn	ND	-	Review	Core Team	-
GIS Check	GC	-	Approved	MP	-
Scale at A3	Status	INF	Rev	02	Security
1:25,000					STD





- Key to Symbols**
- Scoping Area
  - ZTV 5km Study Area
  - District boundary
  - South Downs National Park
  - Zone of Theoretical Visibility
  - Representative Viewpoints

Proposed underground pipeline between Havant Thicket Reservoir and Otterbourne Water Supply Works

**Notes**  
 Esri UK, Esri, HERE, Garmin, FAO, NOAA, USGS, Contains OS data © Crown Copyright and database right 2022  
 Contains data from OS Zoomstack  
 ZTV produced with Lidar DTM  
 ZTV shows visibility, without screening, of permanent above ground structures only.  
 Water recycling plant: 13m height.  
 Brake pressure tanks (BPT): 3.5m height (5.5, total height; 3.5m are above ground  
 Intermediate pumping stations (IPS) 8m height)

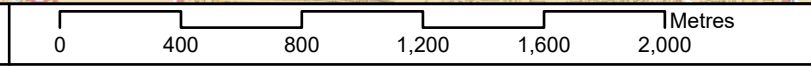
Rev	Date	Drawn	Description	Ch'kd	App'd
02	15/06/2023	AW	For Information		

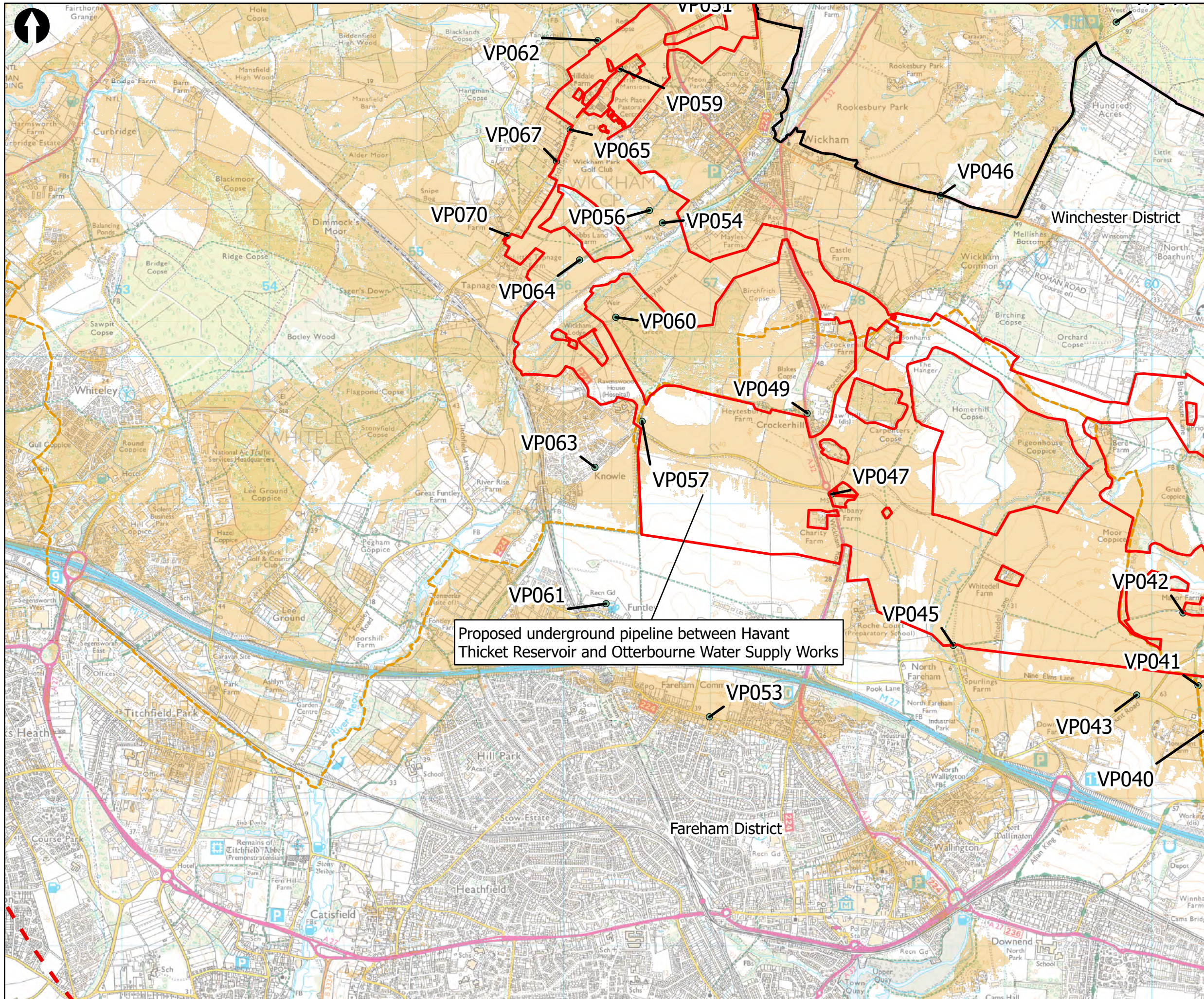
Client

**Title**  
 Figure 13.4  
 Zone of Theoretical Visibility (Operational Phase), and Representative Viewpoints Location  
 Sheet 3 of 9

Proposed un  
 Budds Farm  
 and the prop

Designed	N/A	-	Check	SF	-
Drawn	ND	-	Review	Core Team	-
GIS Check	GC	-	Approved	MP	-
Scale at A3	Status	INF	Rev	02	Security
1:25,000					STD





Proposed underground pipeline between Havant Thicket Reservoir and Otterbourne Water Supply Works



- Key to Symbols**
- Scoping Area
  - ZTV 5km Study Area
  - District boundary
  - South Downs National Park
  - Zone of Theoretical Visibility
  - Representative Viewpoints

**Notes**

Esri, UK, Esri, HERE, Garmin, FAO, NOAA, USGS, Contains OS data © Crown Copyright and database right 2022  
Contains data from OS Zoomstack

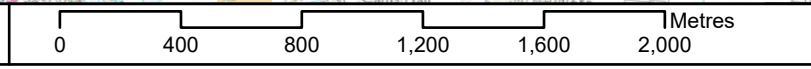
ZTV produced with Lidar DTM  
ZTV shows visibility, without screening, of permanent above ground structures only.  
Water recycling plant: 13m height.  
Brake pressure tanks (BPT): 3.5m height (5.5, total height; 3.5m are above ground  
Intermediate pumping stations (IPS) 8m height)

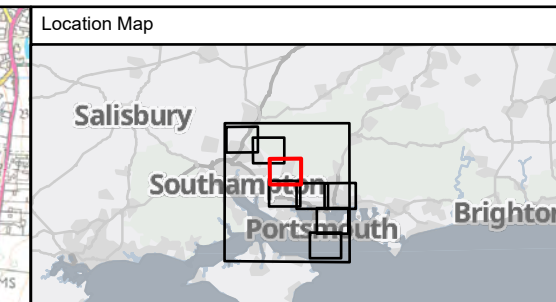
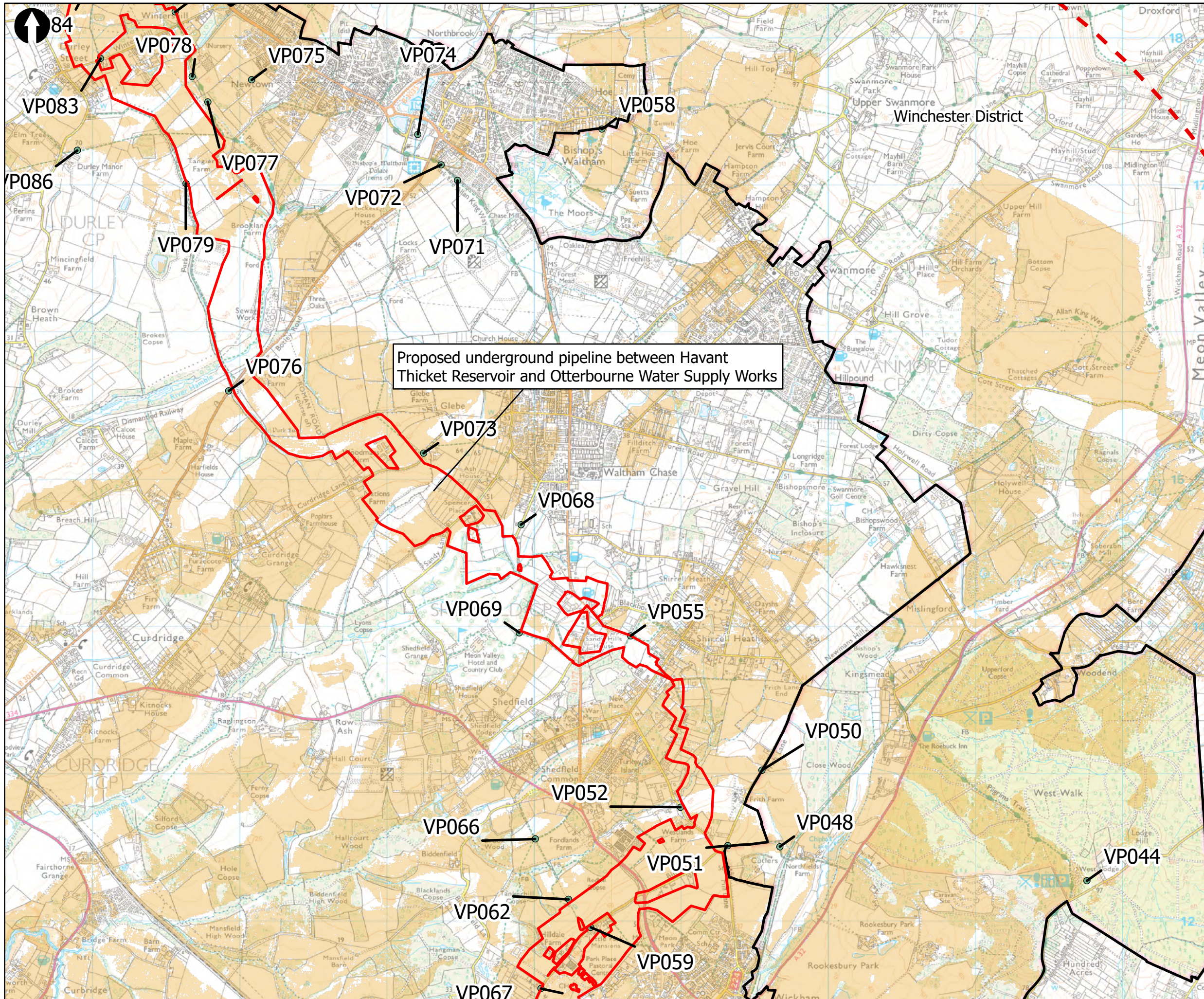
Rev	Date	Drawn	Description	Ch'kd	App'd
02	15/06/2023	AW	For Information		



**Title**  
 Figure 13.4  
 Zone of Theoretical Visibility (Operational Phase), and Representative Viewpoints Location  
 Sheet 4 of 9

Designed	N/A	-	Check	SF	-
Drawn	ND	-	Review	Core Team	-
GIS Check	GC	-	Approved	MP	-
Scale at A3	Status	INF	Rev	02	Security
1:25,000					STD





- Key to Symbols**
- Scoping Area
  - ZTV 5km Study Area
  - District boundary
  - South Downs National Park
  - Zone of Theoretical Visibility
  - Representative Viewpoints

Proposed underground pipeline between Havant Thicket Reservoir and Otterbourne Water Supply Works

**Notes**

Esri UK, Esri, HERE, Garmin, FAO, NOAA, USGS, Contains OS data © Crown Copyright and database right 2022  
Contains data from OS Zoomstack

ZTV produced with Lidar DTM  
ZTV shows visibility, without screening, of permanent above ground structures only.  
Water recycling plant: 13m height.  
Brake pressure tanks (BPT): 3.5m height (5.5, total height; 3.5m are above ground  
Intermediate pumping stations (IPS) 8m height)

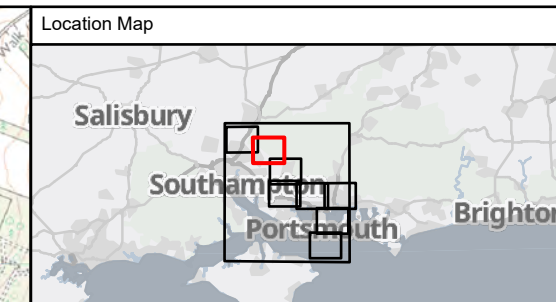
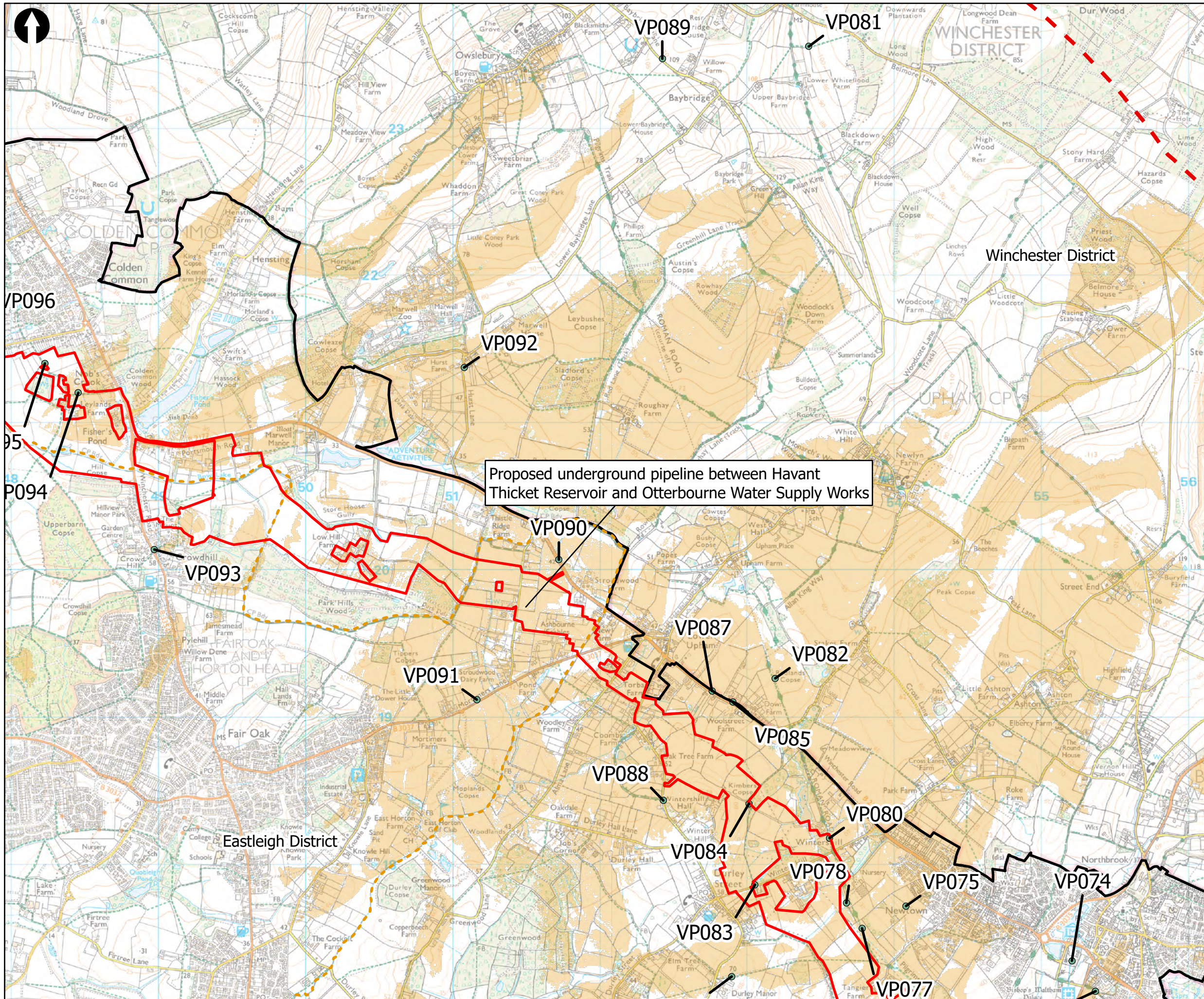
Rev	Date	Drawn	Description	Ch'kd	App'd
02	15/06/2023	AW	For Information		



**Title**  
Figure 13.4  
Zone of Theoretical Visibility (Operational Phase), and Representative Viewpoints Location  
Sheet 5 of 9

Designed	N/A	-	Check	SF	-
Drawn	ND	-	Review	Core Team	-
GIS Check	GC	-	Approved	MP	-
Scale at A3	Status	INF	Rev	02	Security
1:25,000					STD





- Key to Symbols
- Scoping Area
  - ZTV 5km Study Area
  - District boundary
  - South Downs National Park
  - Zone of Theoretical Visibility
  - Representative Viewpoints

Notes

ESRI, HERE, Garmin, FAO, NOAA, USGS, Contains OS data © Crown Copyright and database right 2022  
Contains data from OS Zoomstack

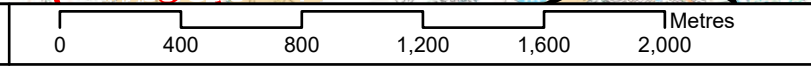
ZTV produced with Lidar DTM  
ZTV shows visibility, without screening, of permanent above ground structures only.  
Water recycling plant: 13m height.  
Brake pressure tanks (BPT): 3.5m height (5.5, total height; 3.5m are above ground  
Intermediate pumping stations (IPS) 8m height)

Rev	Date	Drawn	Description	Ch'kd	App'd
02	15/06/2023	AW	For Information		

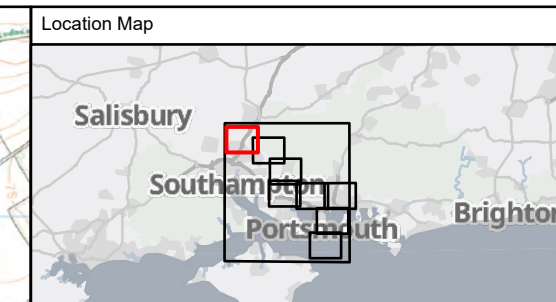
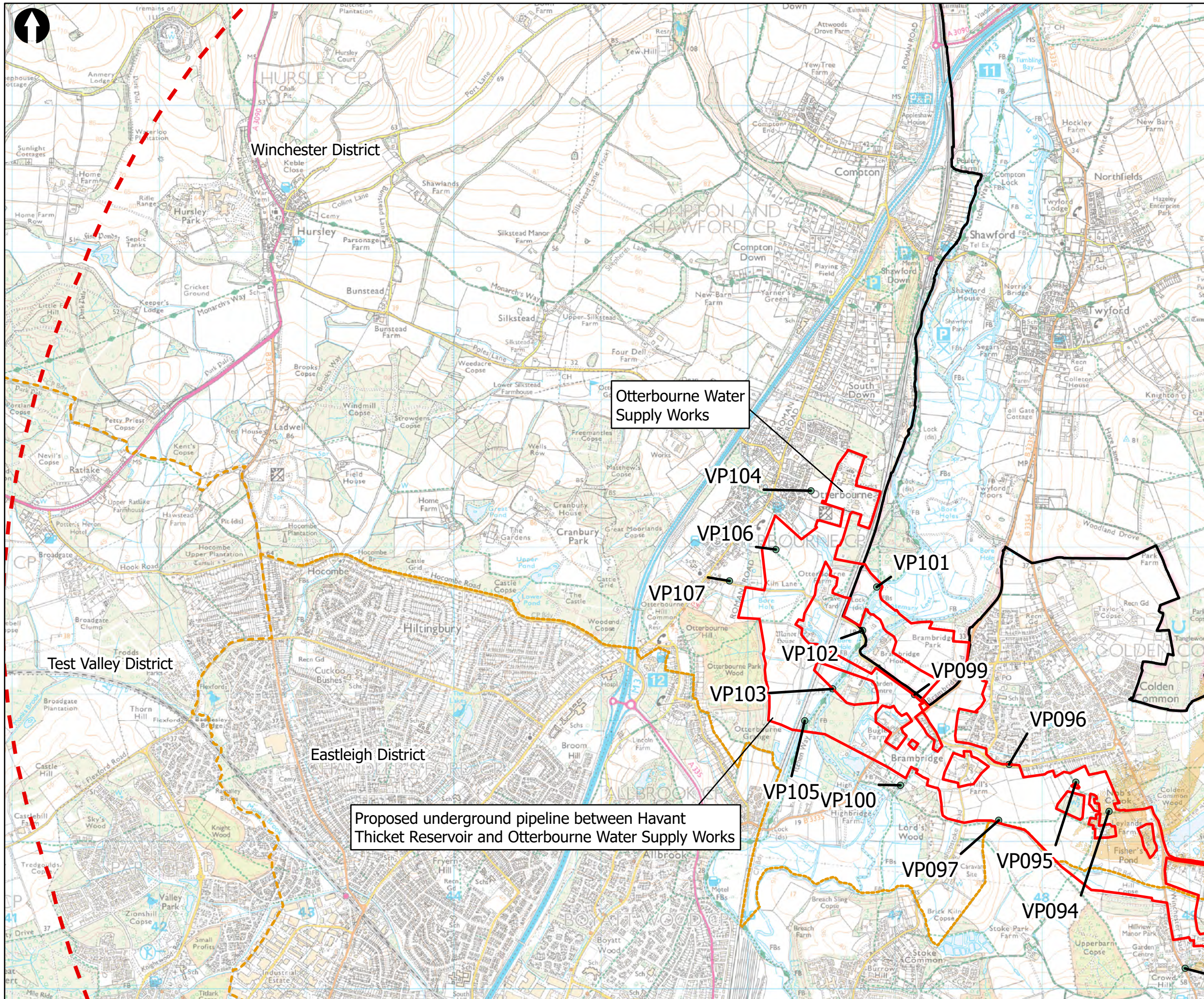


Title  
Figure 13.4  
Zone of Theoretical Visibility (Operational Phase), and Representative Viewpoints Location  
Sheet 6 of 9

Designed	N/A	-	Check	SF	-
Drawn	ND	-	Review	Core Team	-
GIS Check	GC	-	Approved	MP	-
Scale at A3	Status	INF	Rev	02	Security
1:25,000					STD



Drawing Number  
710166-SWS-XX-XX-DR-Z-00



- Key to Symbols**
- Scoping Area
  - ZTV 5km Study Area
  - District boundary
  - South Downs National Park
  - Zone of Theoretical Visibility
  - Representative Viewpoints

**Notes**

Esri UK, Esri, HERE, Garmin, FAO, NOAA, USGS, Contains OS data © Crown Copyright and database right 2022  
Contains data from OS Zoomstack

ZTV produced with Lidar DTM  
ZTV shows visibility, without screening, of permanent above ground structures only.  
Water recycling plant: 13m height.  
Brake pressure tanks (BPT): 3.5m height (5.5, total height; 3.5m are above ground  
Intermediate pumping stations (IPS) 8m height)


02	15/06/2023	AW	For Information		
Rev	Date	Drawn	Description	Ch'kd	App'd

Client

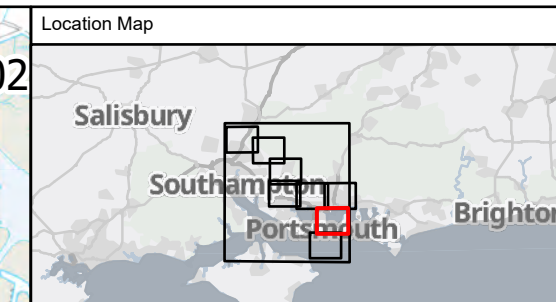
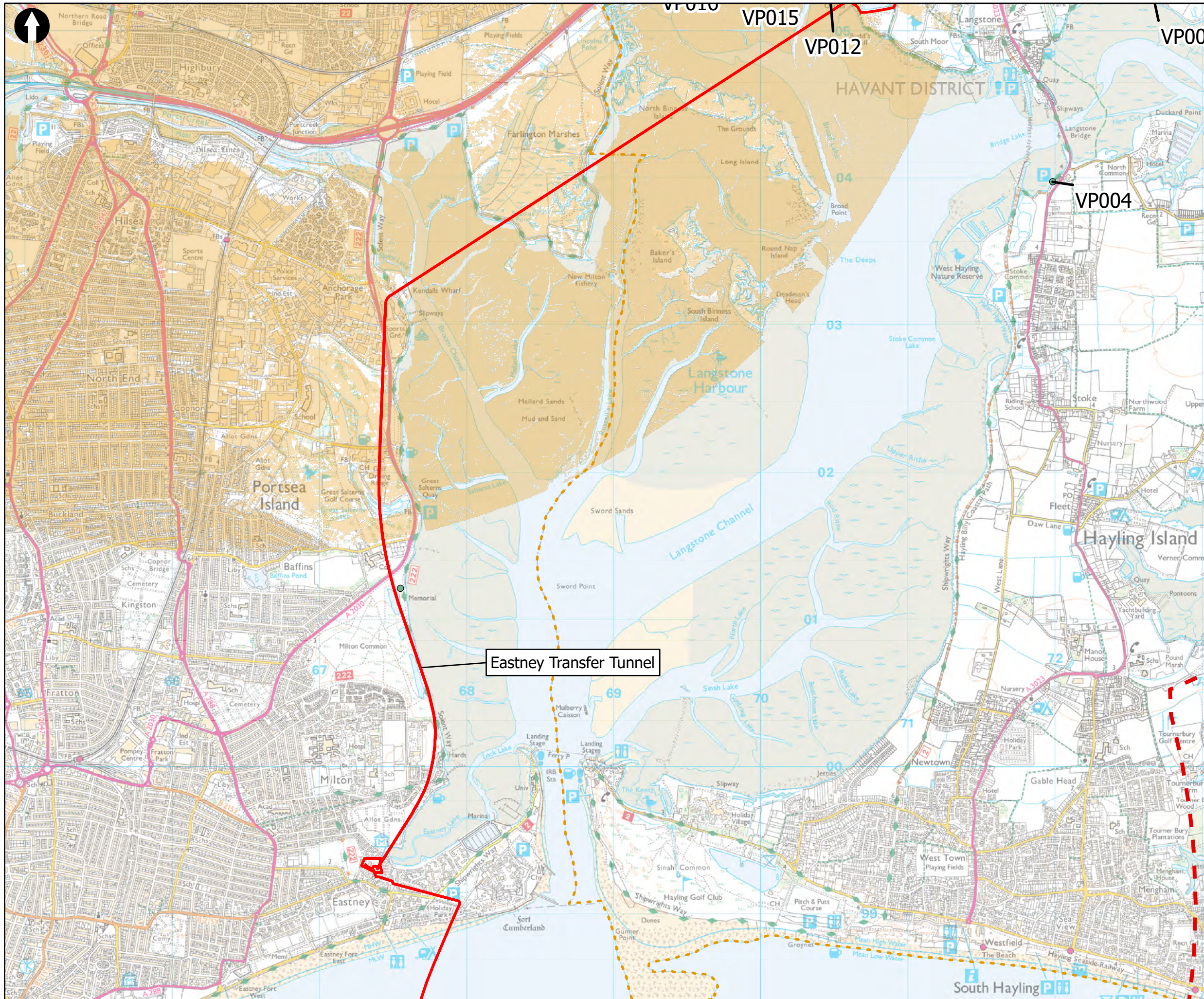


**Title**  
Figure 13.4  
Zone of Theoretical Visibility (Operational Phase), and Representative Viewpoints Location  
Sheet 7 of 9

Designed	N/A	-	Check	SF	-
Drawn	ND	-	Review	Core Team	-
GIS Check	GC	-	Approved	MP	-
Scale at A3	Status	INF	Rev	02	Security
1:25,000					STD



Drawing Number  
710166-SWS-XX-XX-DR-Z-00



**Key to Symbols**

- Scoping Area
- ZTV 5km Study Area
- District boundary
- Zone of Theoretical Visibility
- Representative Viewpoints

**Notes**

Esri, UK, Esri, HERE, Garmin, FAO, NOAA, USGS, Contains OS data © Crown Copyright and database right 2022  
Contains data from OS Zoomstack

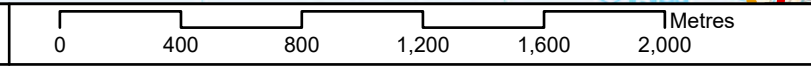
ZTV produced with Lidar DTM  
ZTV shows visibility, without screening, of permanent above ground structures only.  
Water recycling plant: 13m height.  
Brake pressure tanks (BPT): 3.5m height (5.5, total height; 3.5m are above ground  
Intermediate pumping stations (IPS) 8m height)

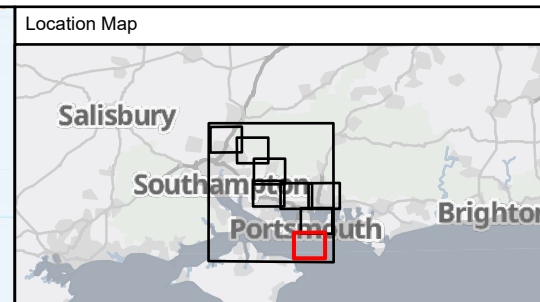
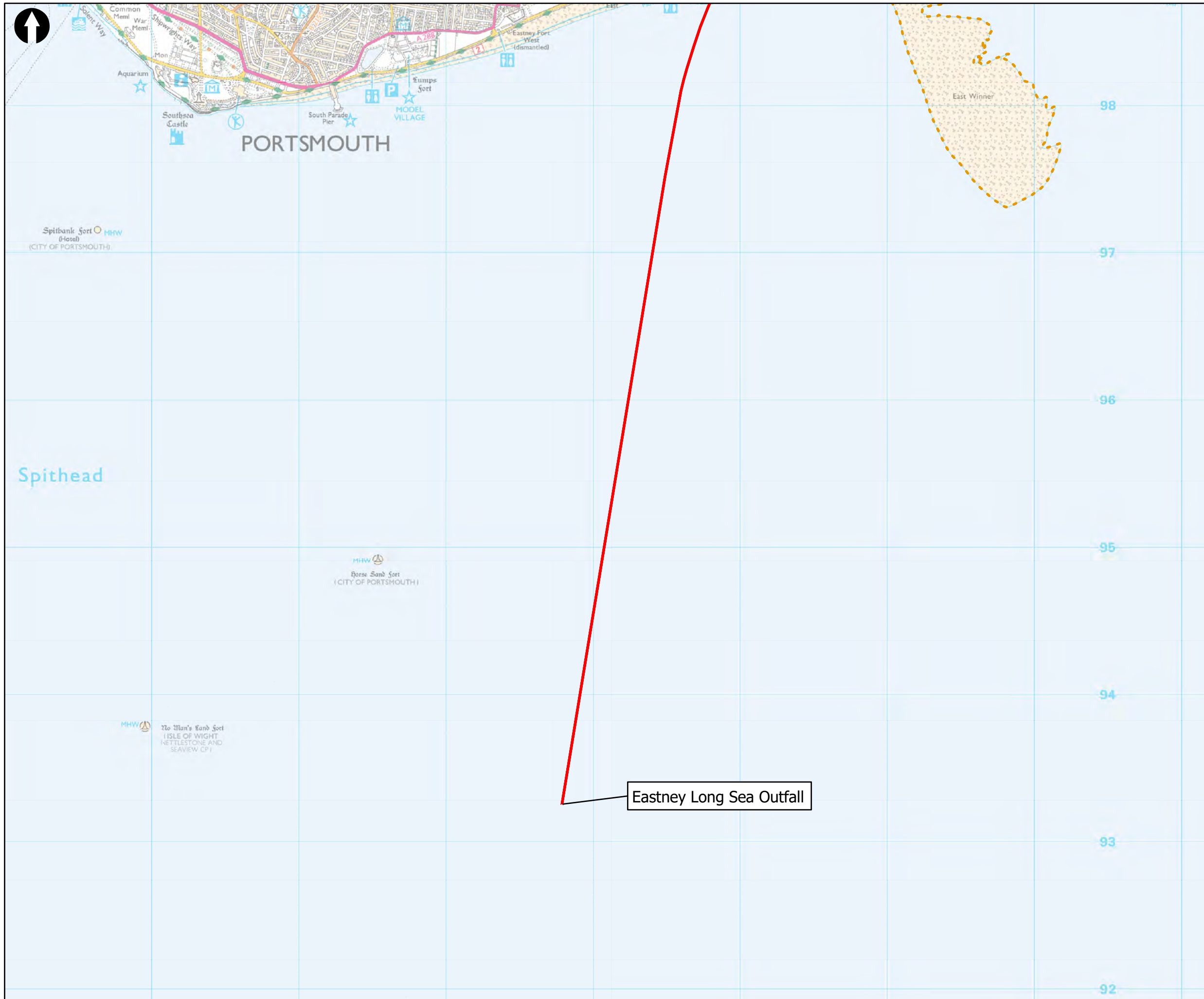
02	15/06/2023	AW	For Information		
Rev	Date	Drawn	Description	Ch'kd	App'd

**Client**

**Title**  
 Figure 13.4  
 Zone of Theoretical Visibility (Operational Phase), and Representative Viewpoints Location  
 Sheet 8 of 9

Designed	N/A	-	Check	SF	-
Drawn	ND	-	Review	Core Team	-
GIS Check	GC	-	Approved	MP	-
Scale at A3	Status	INF	Rev	02	Security
1:25,000					STD





Key to Symbols

- Scoping Area
- ZTV 5km Study Area
- District boundary
- Zone of Theoretical Visibility

Notes

Esri UK, Esri, HERE, Garmin, FAO, NOAA, USGS, Contains OS data © Crown Copyright and database right 2022  
Contains data from OS Zoomstack

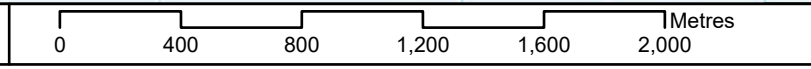
ZTV produced with Lidar DTM  
ZTV shows visibility, without screening, of permanent above ground structures only.  
Water recycling plant: 13m height.  
Brake pressure tanks (BPT): 3.5m height (5.5, total height; 3.5m are above ground  
Intermediate pumping stations (IPS) 8m height)

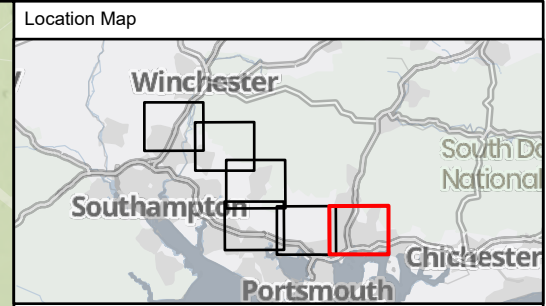
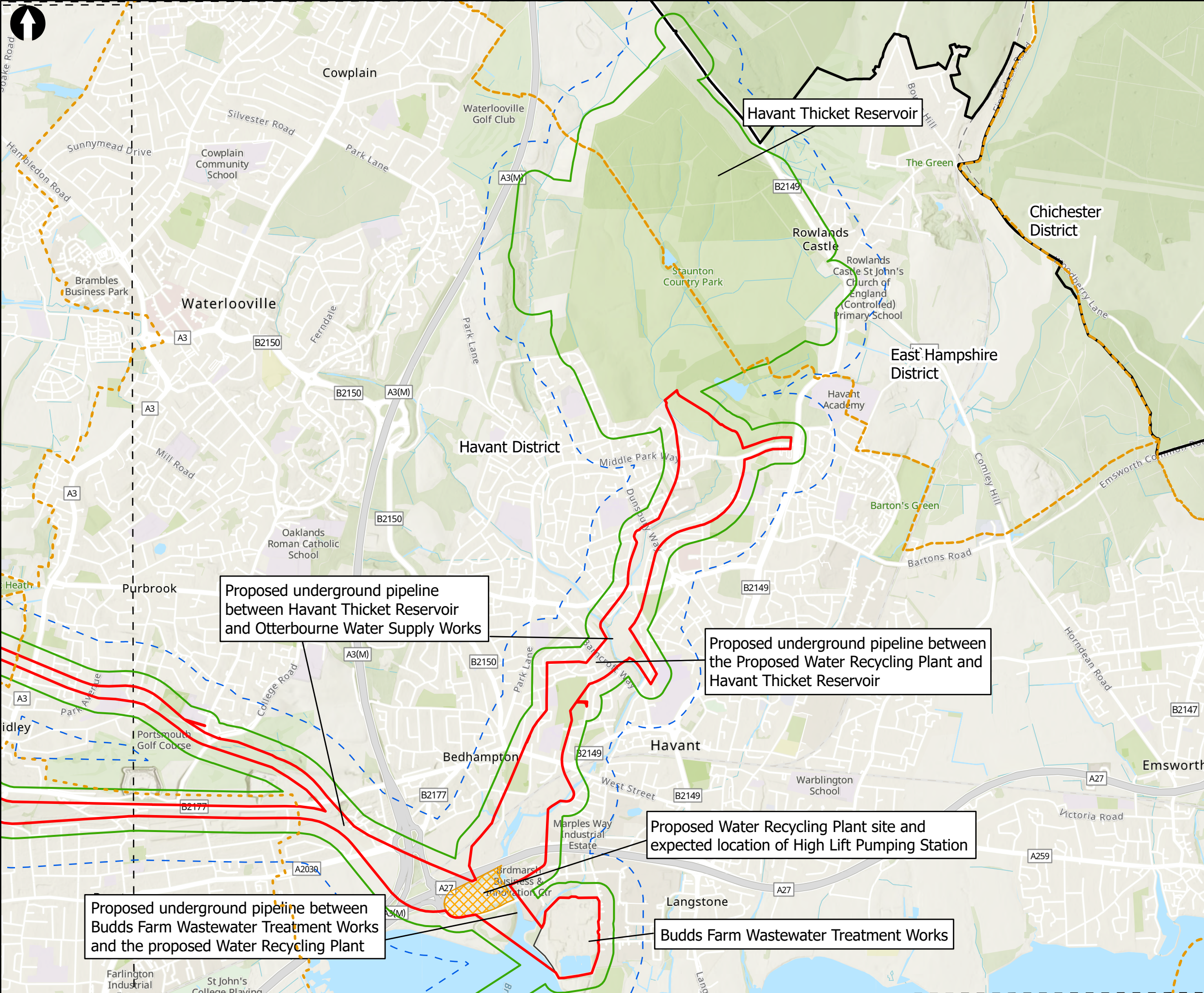
Rev	Date	Drawn	Description	Ch'k'd	App'd
02	15/06/2023	AW	For Information		

Client

Title  
Figure 13.4  
Zone of Theoretical Visibility (Operational Phase), and Representative Viewpoints Location  
Sheet 9 of 9

Designed	N/A	-	Check	SF	-
Drawn	ND	-	Review	Core Team	-
GIS Check	GC	-	Approved	MP	-
Scale at A3	Status	Rev	Security		
1:25,000	INF	02	STD		





**Key to Symbols**

- Scoping Area
- Extent Boxes 25K
- District boundary
- Water Recycling Plant and High Lift Pumping Station
- South Downs National Park
- 300m Construction Noise Study Area
- 100m Construction Vibration Study Area

**Notes**

Esri, Intermap, NASA, NGA, USGS, Esri UK, Esri, HERE, Garmin, Foursquare, GeoTechnologies, Inc, METI/NASA, USGS, Esri UK, Esri, HERE, Garmin, Foursquare, FAO, METI/NASA, USGS, Contains OS data © Crown Copyright and database right 2022  
Contains data from OS Zoomstack

Rev	Date	Drawn	Description	Ch'kd	App'd
01	07/07/2023	AW	For Information		

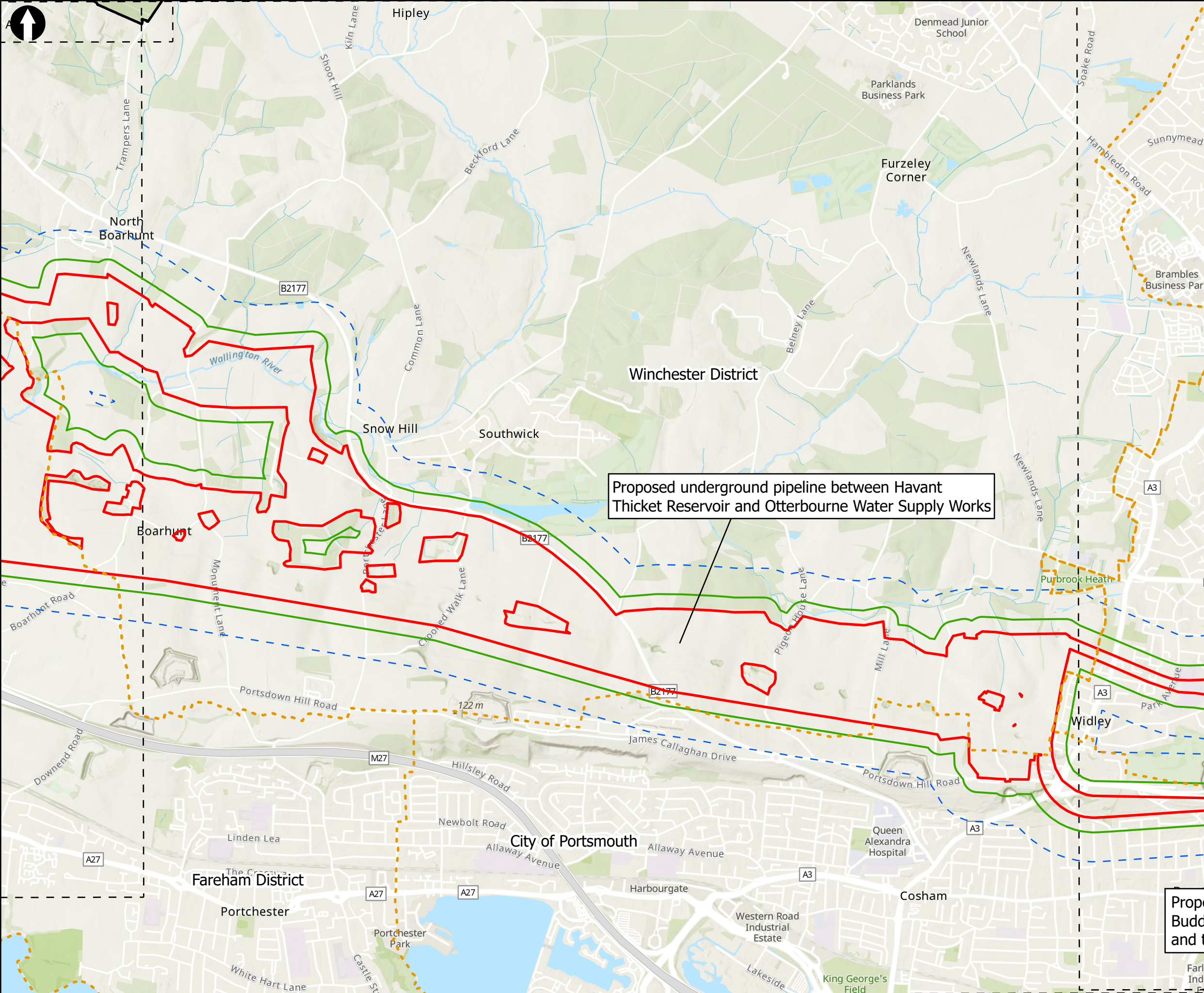
Client

**Title**  
Figure 14.1  
Noise and Vibration Direct Construction  
Effects Study Areas  
Sheet 1 of 6

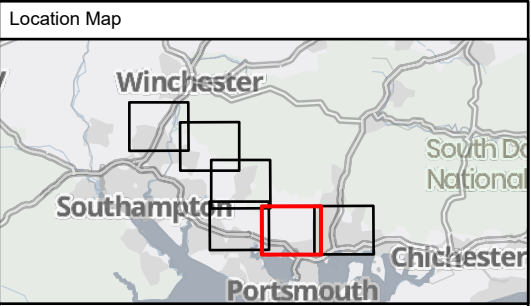
Designed	ND	-	Check		JM
Drawn	ND	-	Review		JM
GIS Check	GC	-	Approved		JM
Scale at A3	Status	Rev	App	Security	
1:25,000	INF	01		STD	

Drawing Number  
**710166-SWS-XX-XX-DR-Z-00**





Proposed underground pipeline between Havant Thicket Reservoir and Otterbourne Water Supply Works



Key to Symbols

- Scoping Area
- Extent Boxes 25K
- District boundary
- South Downs National Park
- 300m Construction Noise Study Area
- 100m Construction Vibration Study Area

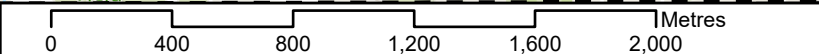
Notes  
Esri, Intermap, NASA, NGA, USGS, Esri UK, Esri, HERE, Garmin, Foursquare, GeoTechnologies, Inc, METI/NASA, USGS, Esri UK, Esri, HERE, Garmin, Foursquare, FAO, METI/NASA, USGS, Contains OS data © Crown Copyright and database right 2022. Contains data from OS Zoomstack

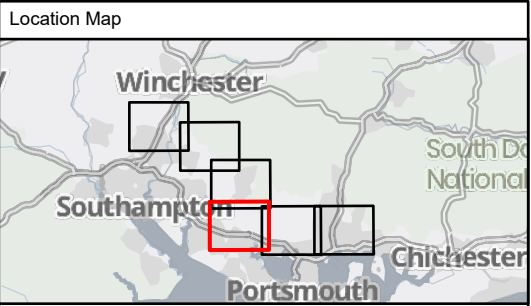
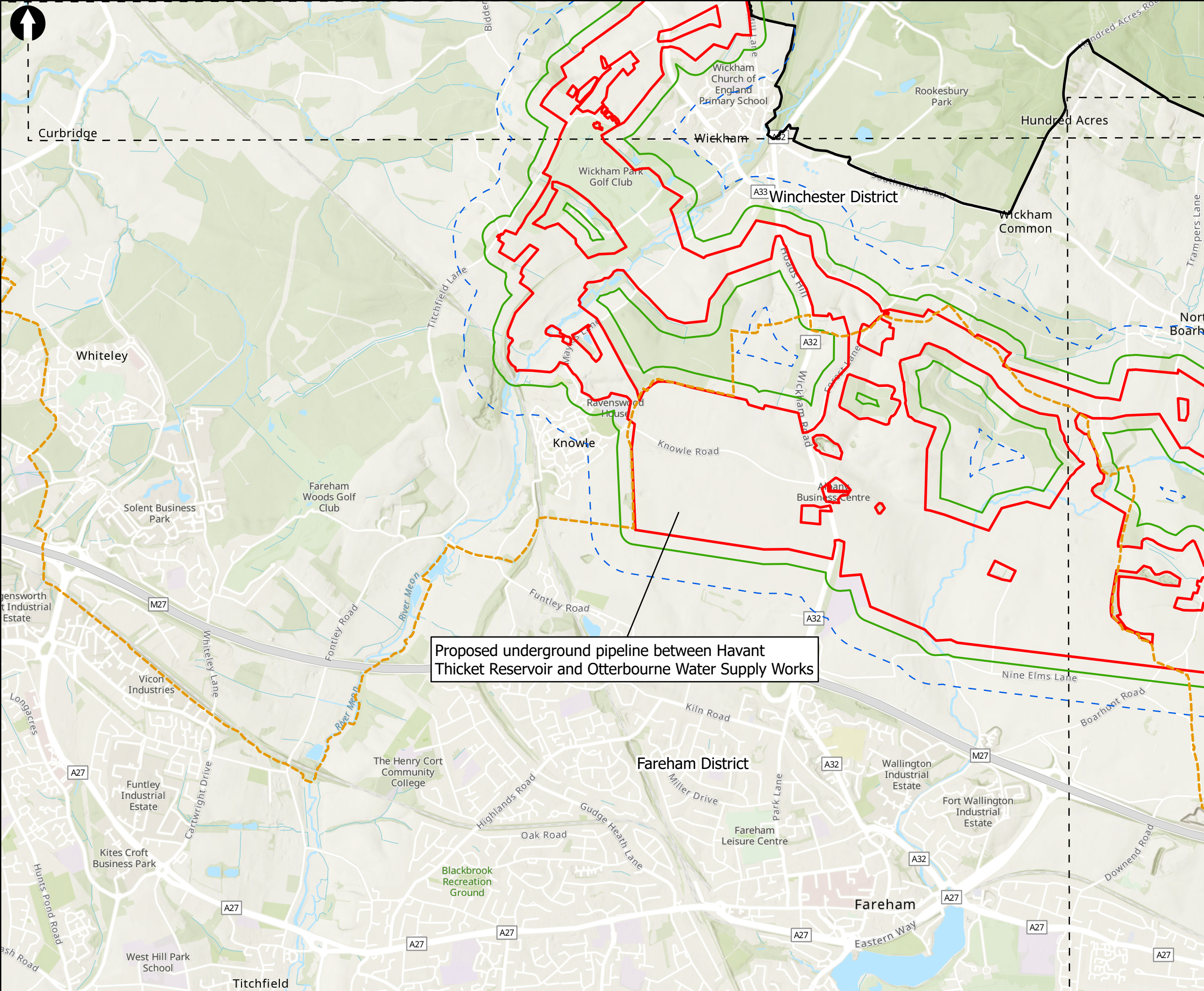
01	07/07/2023	AW	For Information		
Rev	Date	Drawn	Description	Ch'kd	App'd

Client

Title  
 Figure 14.1  
 Noise and Vibration Direct Construction Effects Study Areas  
 Sheet 2 of 6

Designed	ND	-	Check		JM
Drawn	ND	-	Review		JM
GIS Check	GC	-	Approved		JM
Scale at A3	Status	INF	Rev	01	Security
1:25,000					STD





**Key to Symbols**

- Scoping Area
- Extent Boxes 25K
- District boundary
- South Downs National Park
- 300m Construction Noise Study Area
- 100m Construction Vibration Study Area

**Notes**

Esri, Intermap, NASA, NGA, USGS, Esri UK, Esri, HERE, Garmin, Foursquare, GeoTechnologies, Inc, METI/NASA, USGS, Esri UK, Esri, HERE, Garmin, Foursquare, FAO, METI/NASA, USGS, Contains OS data © Crown Copyright and database right 2022  
Contains data from OS Zoomstack

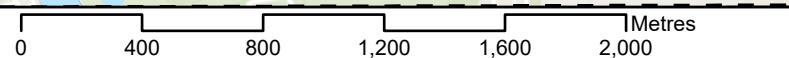
**Proposed underground pipeline between Havant Thicket Reservoir and Otterbourne Water Supply Works**

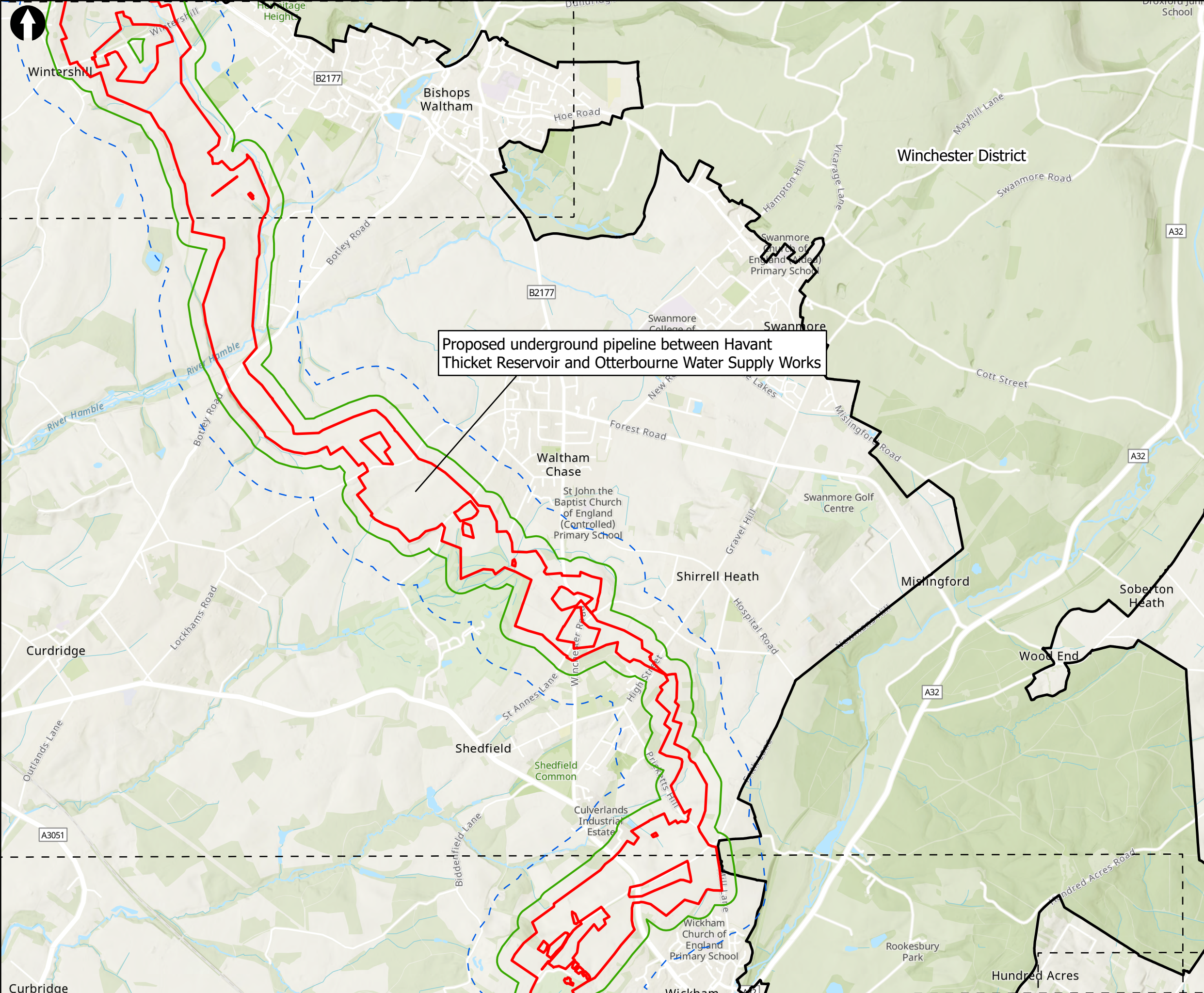
01	07/07/2023	AW	For Information		
Rev	Date	Drawn	Description	Ch'kd	App'd

Client

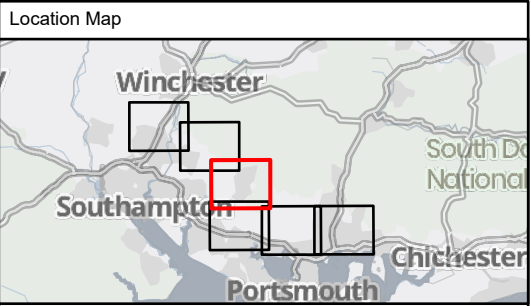
**Title**  
 Figure 14.1  
 Noise and Vibration Direct Construction  
 Effects Study Areas  
 Sheet 3 of 6

Designed	ND	-	Check		JM
Drawn	ND	-	Review		JM
GIS Check	GC	-	Approved		JM
Scale at A3	Status	Rev	Security		
1:25,000	INF	01	STD		





Proposed underground pipeline between Havant Thicket Reservoir and Otterbourne Water Supply Works



- Key to Symbols
- Scoping Area
  - Extent Boxes 25K
  - District boundary
  - South Downs National Park
  - 300m Construction Noise Study Area
  - 100m Construction Vibration Study Area

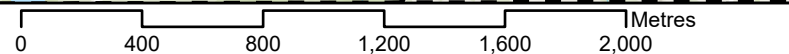
Notes  
Esrri, Intermap, NASA, NGA, USGS, Esri UK, Esri, HERE, Garmin, Foursquare, GeoTechnologies, Inc, METI/NASA, USGS, Esri UK, Esri, HERE, Garmin, Foursquare, FAO, METI/NASA, USGS, Contains OS data © Crown Copyright and database right 2022. Contains data from OS Zoomstack

01	07/07/2023	AW	For Information		
Rev	Date	Drawn	Description	Ch'kd	App'd



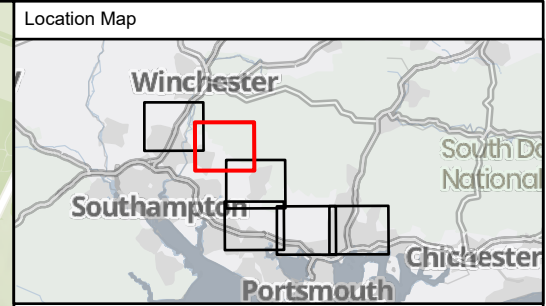
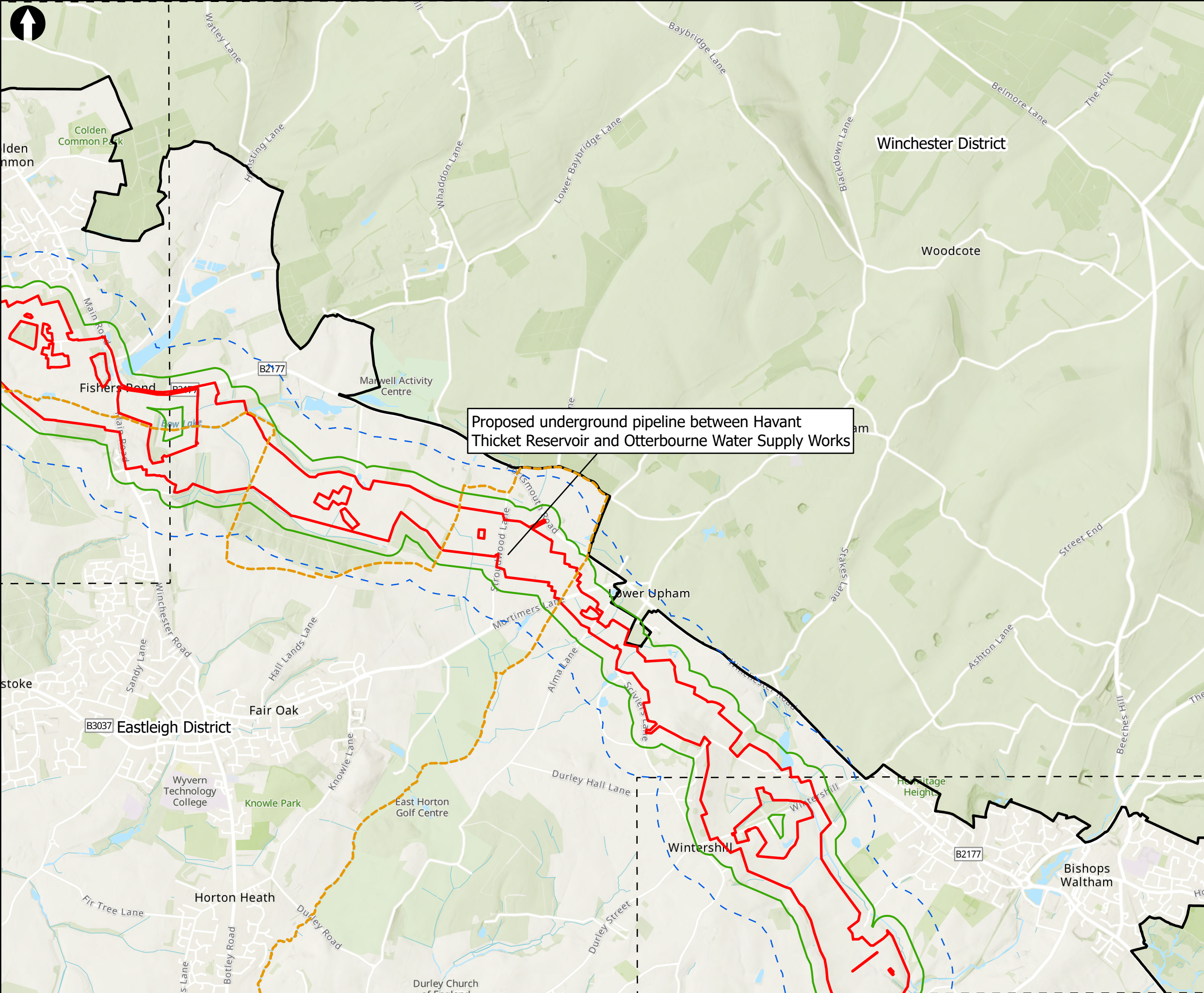
Title  
**Figure 14.1**  
 Noise and Vibration Direct Construction Effects Study Areas  
 Sheet 4 of 6

Designed	ND	-	Check		JM
Drawn	ND	-	Review		JM
GIS Check	GC	-	Approved		JM
Scale at A3	Status	Rev	Security		
1:25,000	INF	01	STD		



Drawing Number  
**710166-SWS-XX-XX-DR-Z-00**

© Mott MacDonald Ltd.  
 This document is issued for the party which commissioned it and for specific purposes connected with the captioned project only. It should not be relied upon by any other party or used for any other purpose.  
 We accept no responsibility for the consequences of this document being relied upon by any other party, or being used for any other purpose, or containing any error or omission which is due to an error or omission in data supplied to us by other parties.



Key to Symbols

- Scoping Area
- Extent Boxes 25K
- District boundary
- South Downs National Park
- 300m Construction Noise Study Area
- 100m Construction Vibration Study Area

Proposed underground pipeline between Havant Thicket Reservoir and Otterbourne Water Supply Works

Notes  
 Esri, Intermap, NASA, NGA, USGS, Esri UK, Esri, HERE, Garmin, Foursquare, GeoTechnologies, Inc, METI/NASA, USGS, Esri UK, Esri, HERE, Garmin, Foursquare, FAO, METI/NASA, USGS, Contains OS data © Crown Copyright and database right 2022  
 Contains data from OS Zoomstack

01	07/07/2023	AW	For Information		
Rev	Date	Drawn	Description	Ch'kd	App'd

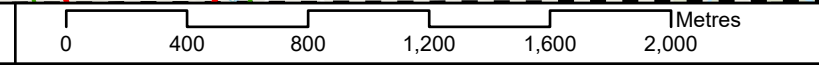
Client

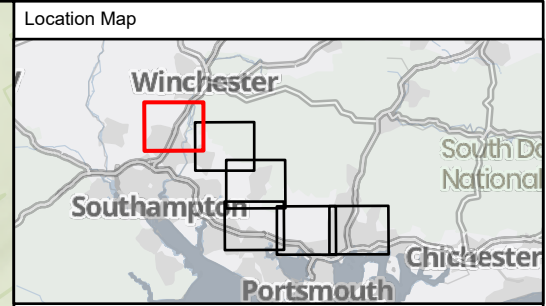
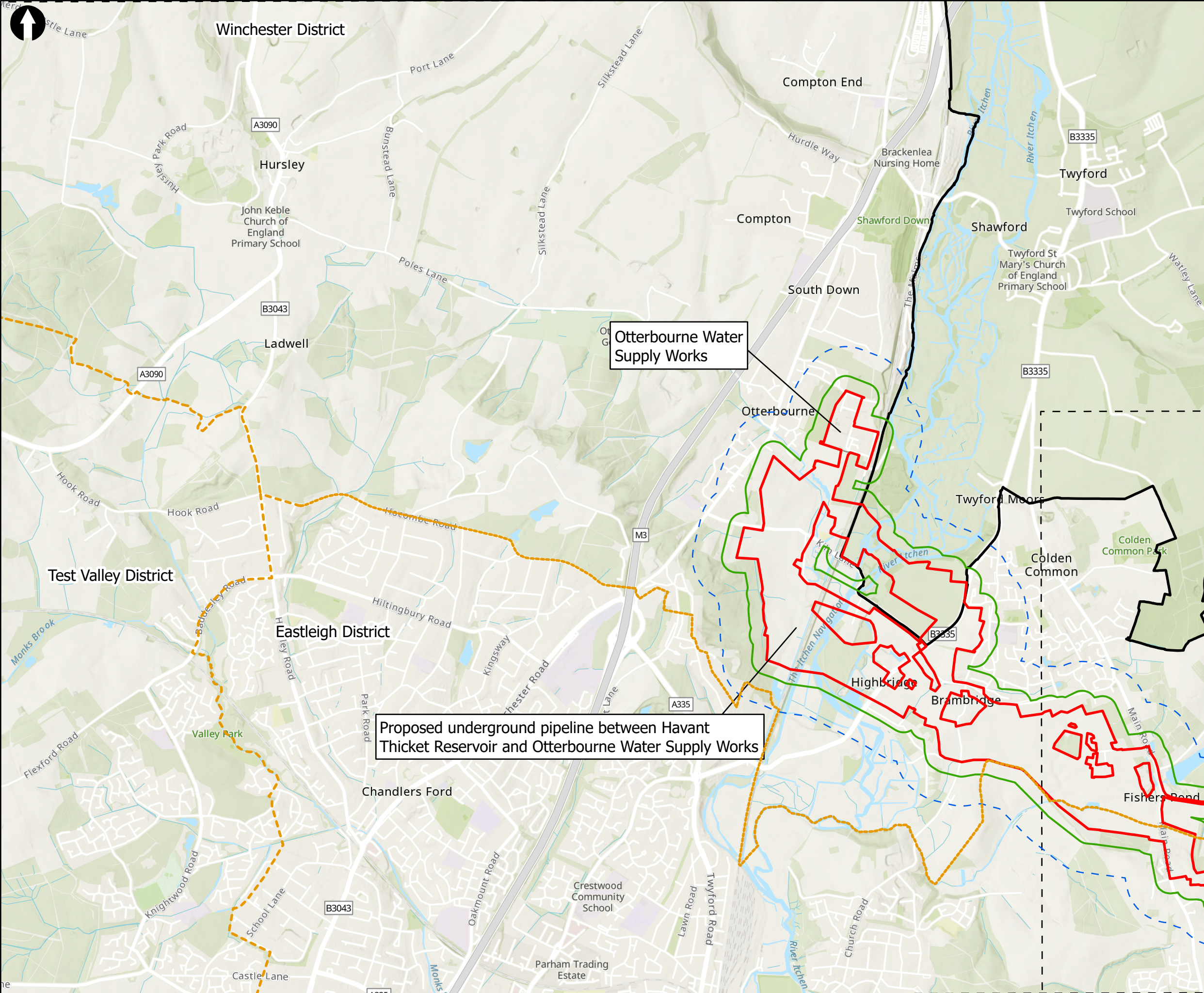
Title  
 Figure 14.1  
 Noise and Vibration Direct Construction  
 Effects Study Areas  
 Sheet 5 of 6

Designed	ND	-	Check		JM
Drawn	ND	-	Review		JM
GIS Check	GC	-	Approved		JM
Scale at A3	Status	Rev	Security		
1:25,000	INF	01	STD		

Drawing Number  
 710166-SWS-XX-XX-DR-Z-00

© Mott MacDonald Ltd.  
 This document is issued for the party which commissioned it and for specific purposes connected with the captioned project only. It should not be relied upon by any other party or used for any other purpose.  
 We accept no responsibility for the consequences of this document being relied upon by any other party, or being used for any other purpose, or containing any error or omission which is due to an error or omission in data supplied to us by other parties.





**Key to Symbols**

- Scoping Area
- Extent Boxes 25K
- District boundary
- South Downs National Park
- 300m Construction Noise Study Area
- 100m Construction Vibration Study Area

**Notes**

Esri, Intermap, NASA, NGA, USGS, Esri UK, Esri, HERE, Garmin, Foursquare, GeoTechnologies, Inc, METI/NASA, USGS, Esri UK, Esri, HERE, Garmin, Foursquare, FAO, METI/NASA, USGS, Contains OS data © Crown Copyright and database right 2022  
Contains data from OS Zoomstack

Rev	Date	Drawn	Description	Ch'kd	App'd
01	07/07/2023	AW	For Information		

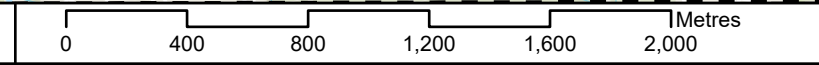
Client

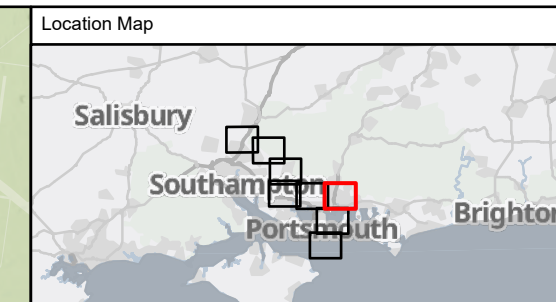
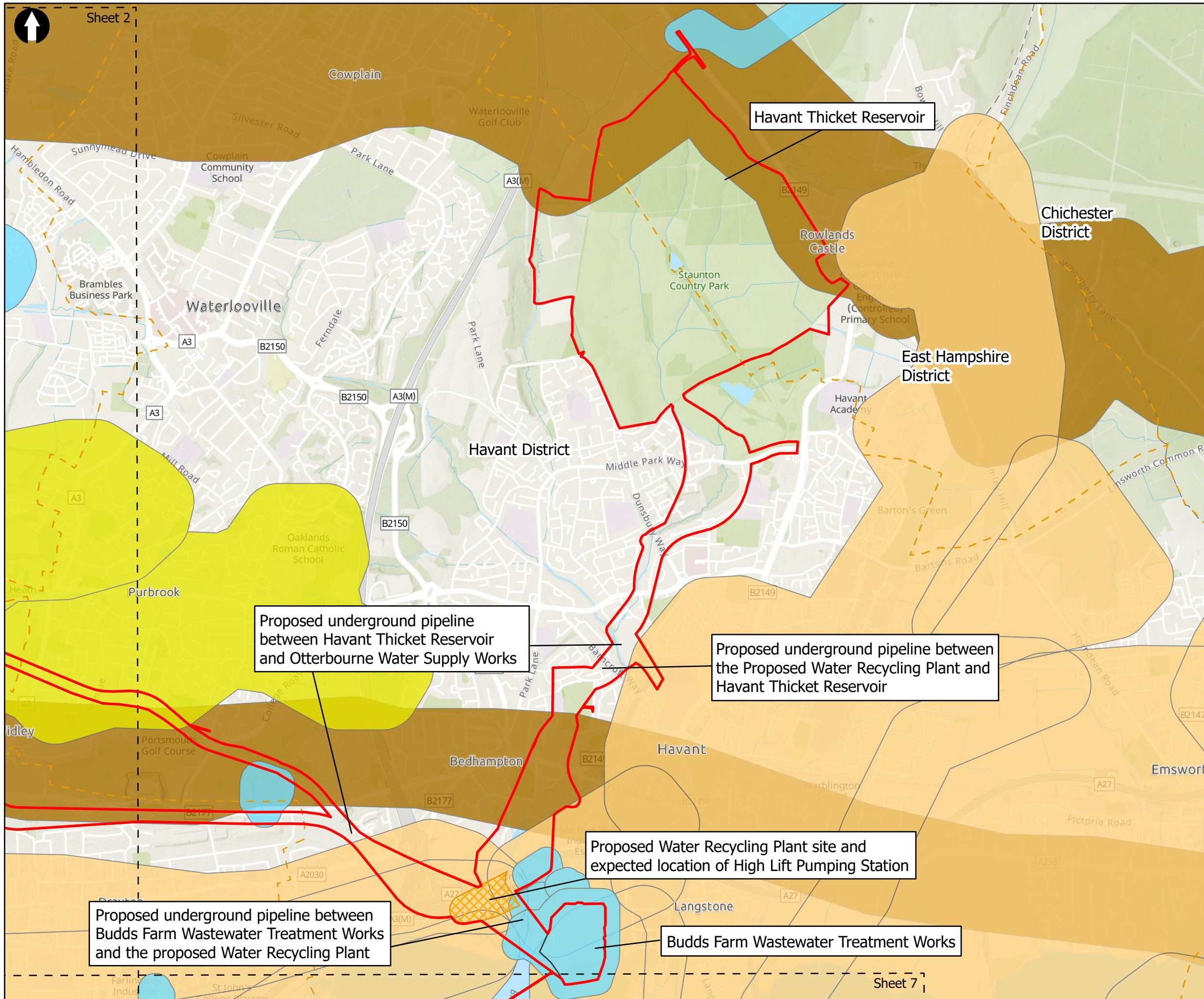


**Title**  
Figure 14.1  
Noise and Vibration Direct Construction  
Effects Study Areas  
Sheet 6 of 6

Designed	ND	-	Check		JM
Drawn	ND	-	Review		JM
GIS Check	GC	-	Approved		JM
Scale at A3	Status	Rev	Security		
1:25,000	INF	01	STD		

Drawing Number  
**710166-SWS-XX-XX-DR-Z-00**





**Key to Symbols**

Extent boxes 25K	Minerals and Waste Safeguarded Sites
Scoping Area	Mineral Consultation Areas
District boundary	Superficial Sand and Gravel MSA
Water Recycling Plant and High Lift Pumping Station	Soft Sand MSA
Budds Farm Treatment Works	Brick Clay MSA

**Notes**

Esri, Intermap, NASA, NGA, USGS, Esri UK, Esri, HERE, Garmin, Foursquare, GeoTechnologies, Inc, METI/NASA, USGS, Esri UK, Esri, HERE, Garmin, FAO, NOAA, USGS, Contains OS data © Crown Copyright and database right 2022. Contains data from OS Zoomstack

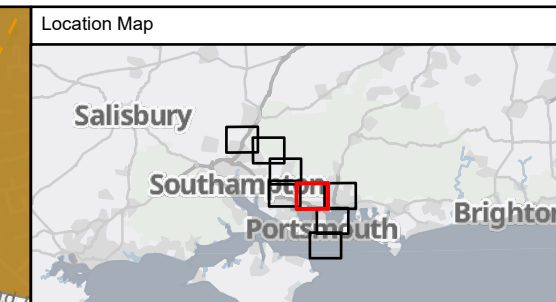
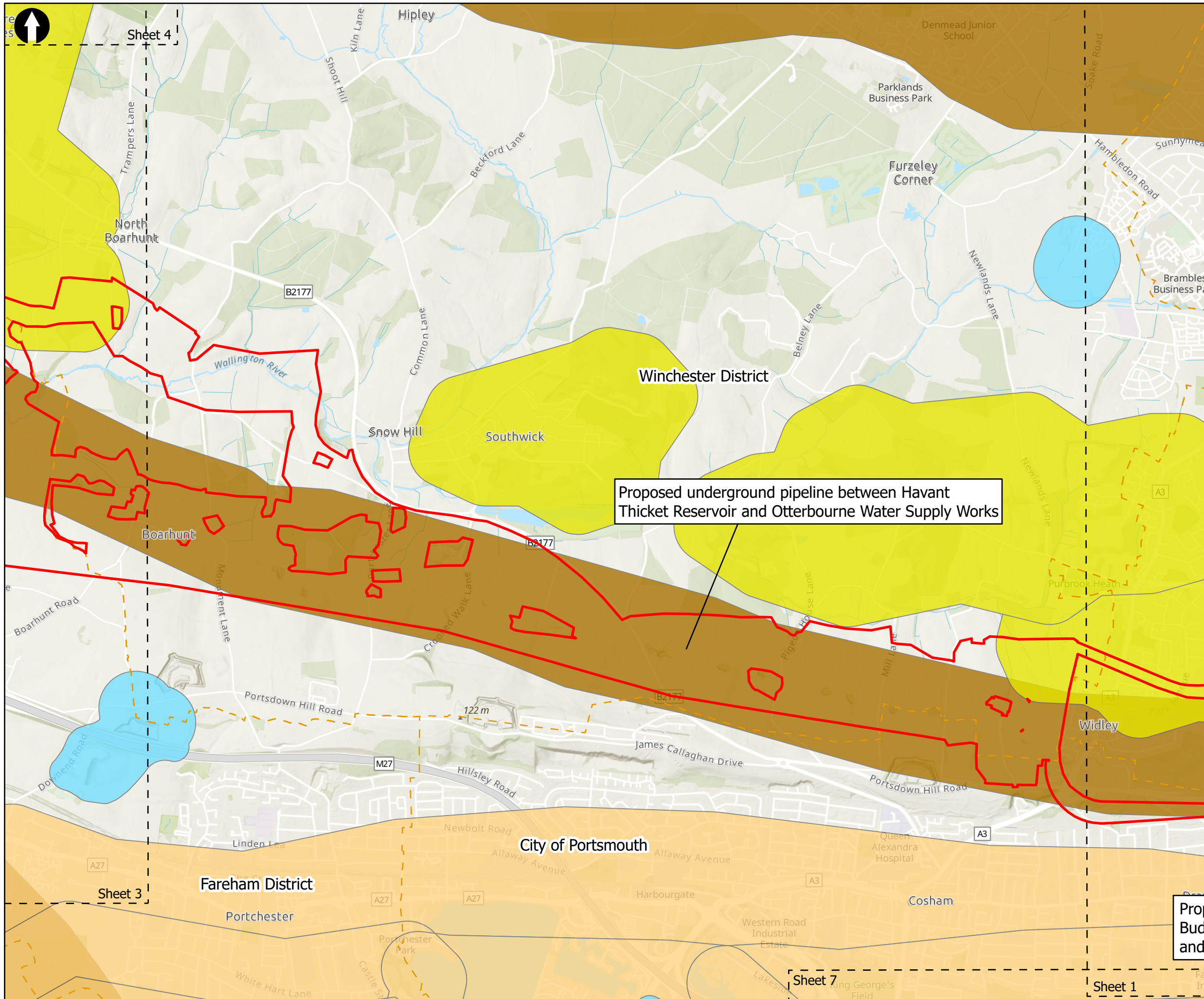
Rev	Date	Drawn	Description	Ch'kd	App'd
01	22/06/2023	AW	For Information		



**Title**  
 Figure 15.1  
 Mineral Safeguarding Areas and Safeguarded Sites  
 Sheet 1 of 8

Designed	ND	-	Check	SF	-
Drawn	ND	-	Review	Core Team	-
GIS Check	A	-	Approved	MP	-
Scale at A3	Status	INF	Rev	01	Security
1:25,000					STD





**Key to Symbols**

Extent boxes 25K	Mineral Consultation Areas
Scoping Area	Superficial Sand and Gravel MSA
District boundary	Soft Sand MSA
Minerals and Waste Safeguarded Sites	Brick Clay MSA

**Notes**

Esri, Intermap, NASA, NGA, USGS, Esri UK, Esri, HERE, Garmin, Foursquare, GeoTechnologies, Inc, METI/NASA, USGS, Esri UK, Esri, HERE, Garmin, FAO, NOAA, USGS, Contains OS data © Crown Copyright and database right 2022. Contains data from OS Zoomstack

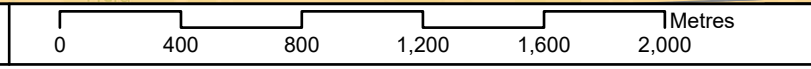
Rev	Date	Drawn	Description	Ch'kd	App'd
01	22/06/2023	AW	For Information		

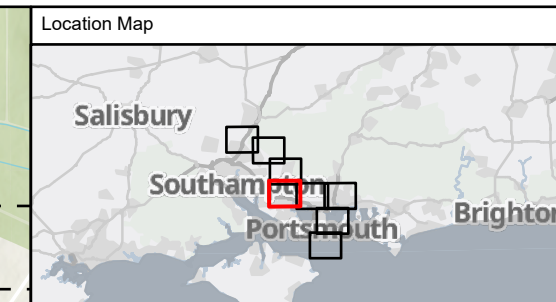
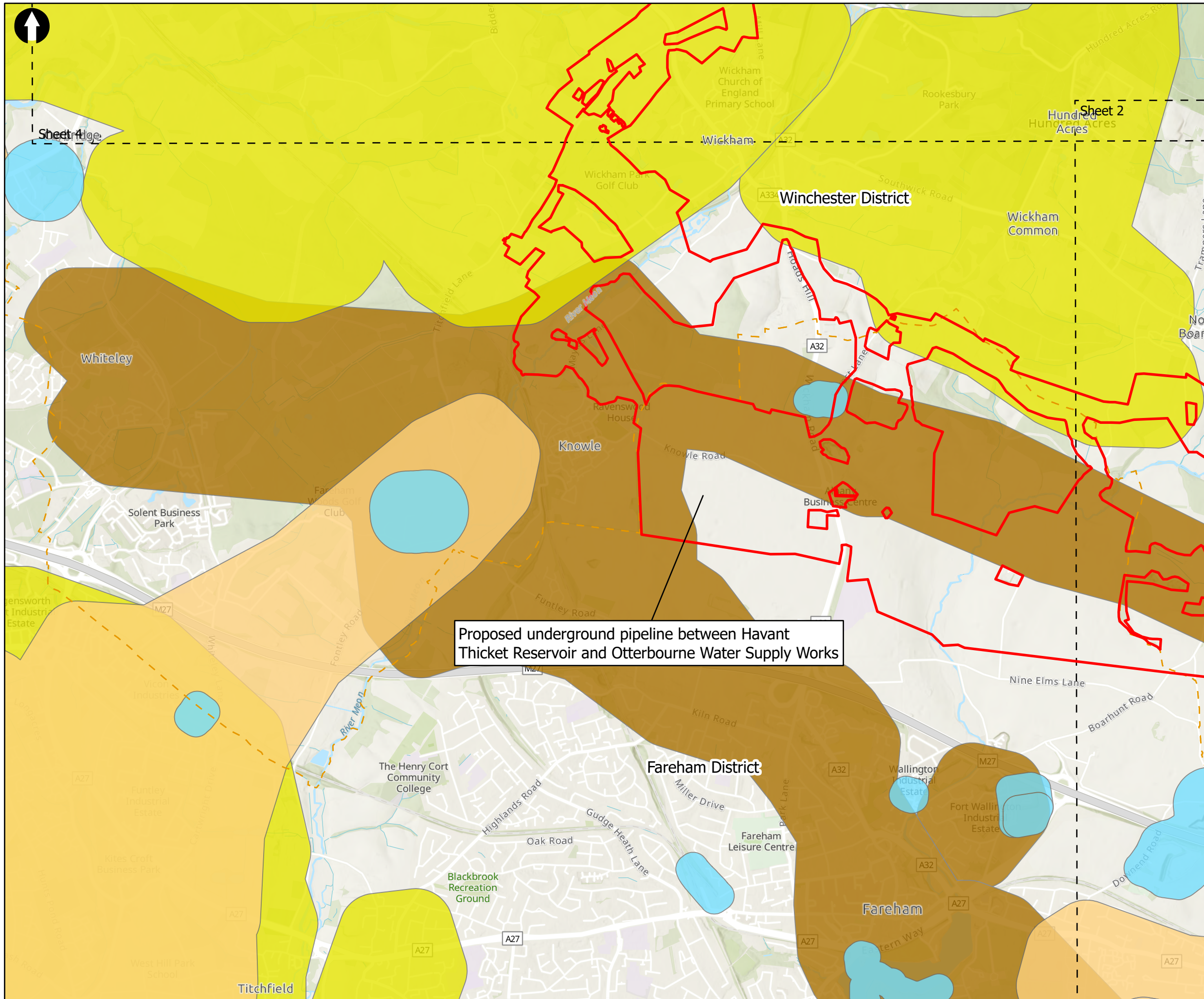


**Title**  
 Figure 15.1  
 Mineral Safeguarding Areas and Safeguarded Sites  
 Sheet 2 of 8

Designed	ND	-	Check	SF	-
Drawn	ND	-	Review	Core Team	-
GIS Check	A	-	Approved	MP	-
Scale at A3	Status	INF	Rev	01	Security
1:25,000					STD

Drawing Number  
 710166-SWS-XX-XX-DR-Z-00





Key to Symbols

- Extent boxes 25K
- Scoping Area
- District boundary
- Minerals and Waste Safeguarded Sites
- Mineral Consultation Areas
  - Superficial Sand and Gravel MSA
  - Soft Sand MSA
  - Brick Clay MSA

Notes

Esri, Intermap, NASA, NGA, USGS, Esri UK, Esri, HERE, Garmin, Foursquare, GeoTechnologies, Inc, METI/NASA, USGS, Esri UK, Esri, HERE, Garmin, FAO, NOAA, USGS, Contains OS data © Crown Copyright and database right 2022. Contains data from OS Zoomstack

Proposed underground pipeline between Havant Thicket Reservoir and Otterbourne Water Supply Works

01	22/06/2023	AW	For Information		
Rev	Date	Drawn	Description	Ch'k'd	App'd

Client

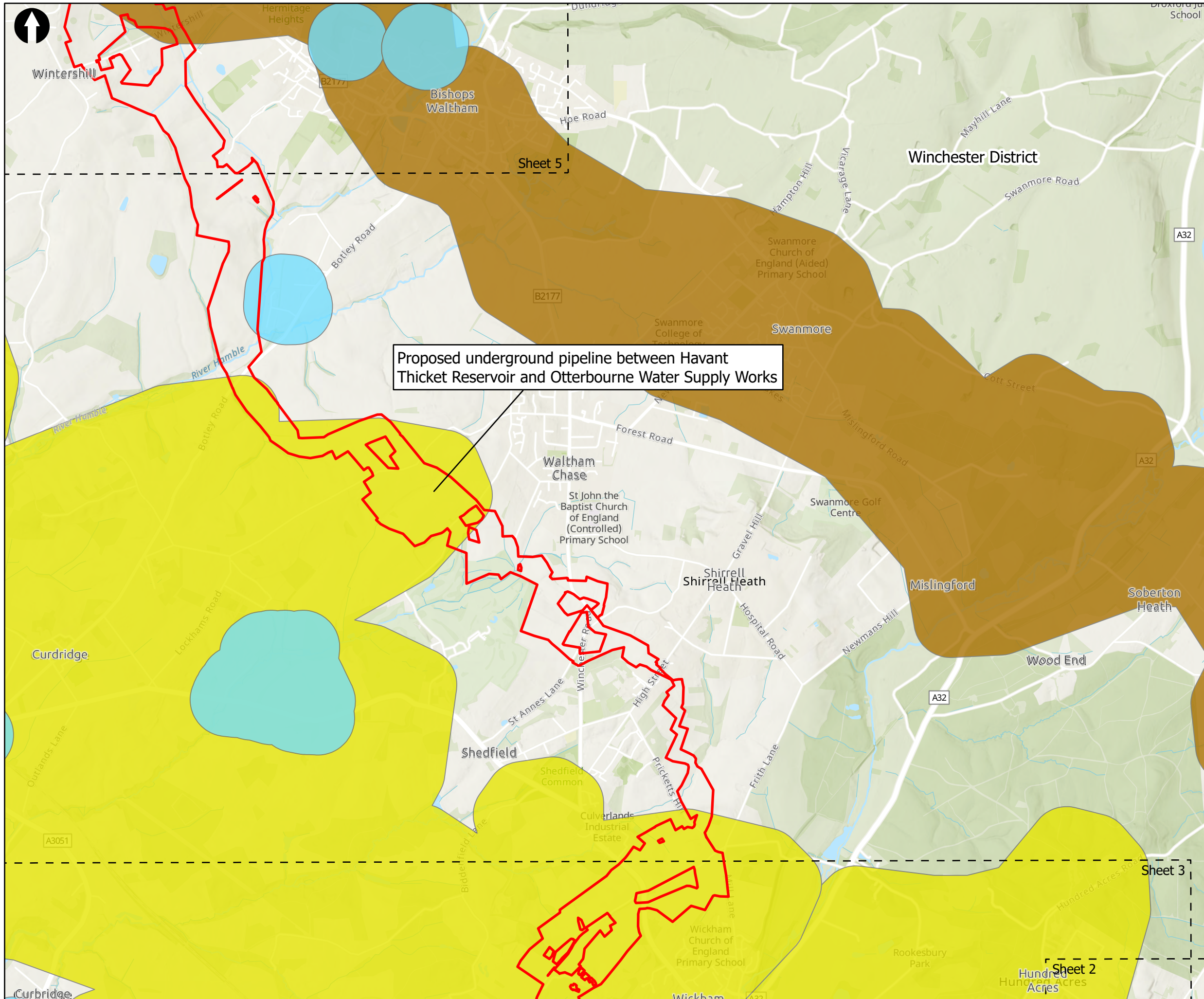
Title

Figure 15.1  
Mineral Safeguarding Areas and Safeguarded Sites  
Sheet 3 of 8

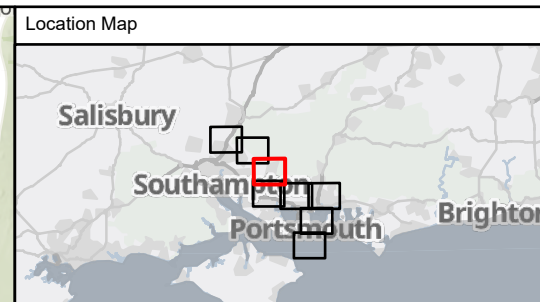
Designed	ND	-	Check	SF	-
Drawn	ND	-	Review	Core Team	-
GIS Check	A	-	Approved	MP	-
Scale at A3	Status	INF	Rev	01	Security
					STD



Drawing Number  
710166-SWS-XX-XX-DR-Z-00



Proposed underground pipeline between Havant Thicket Reservoir and Otterbourne Water Supply Works



**Key to Symbols**

Extent boxes 25K	Minerals and Waste Safeguarded Sites
Scoping Area	Soft Sand MSA
District boundary	Brick Clay MSA

**Notes**

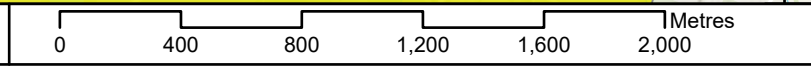
Esri, Intermap, NASA, NGA, USGS, Esri UK, Esri, HERE, Garmin, Foursquare, GeoTechnologies, Inc, METI/NASA, USGS, Esri UK, Esri, HERE, Garmin, FAO, NOAA, USGS, Contains OS data © Crown Copyright and database right 2022. Contains data from OS Zoomstack

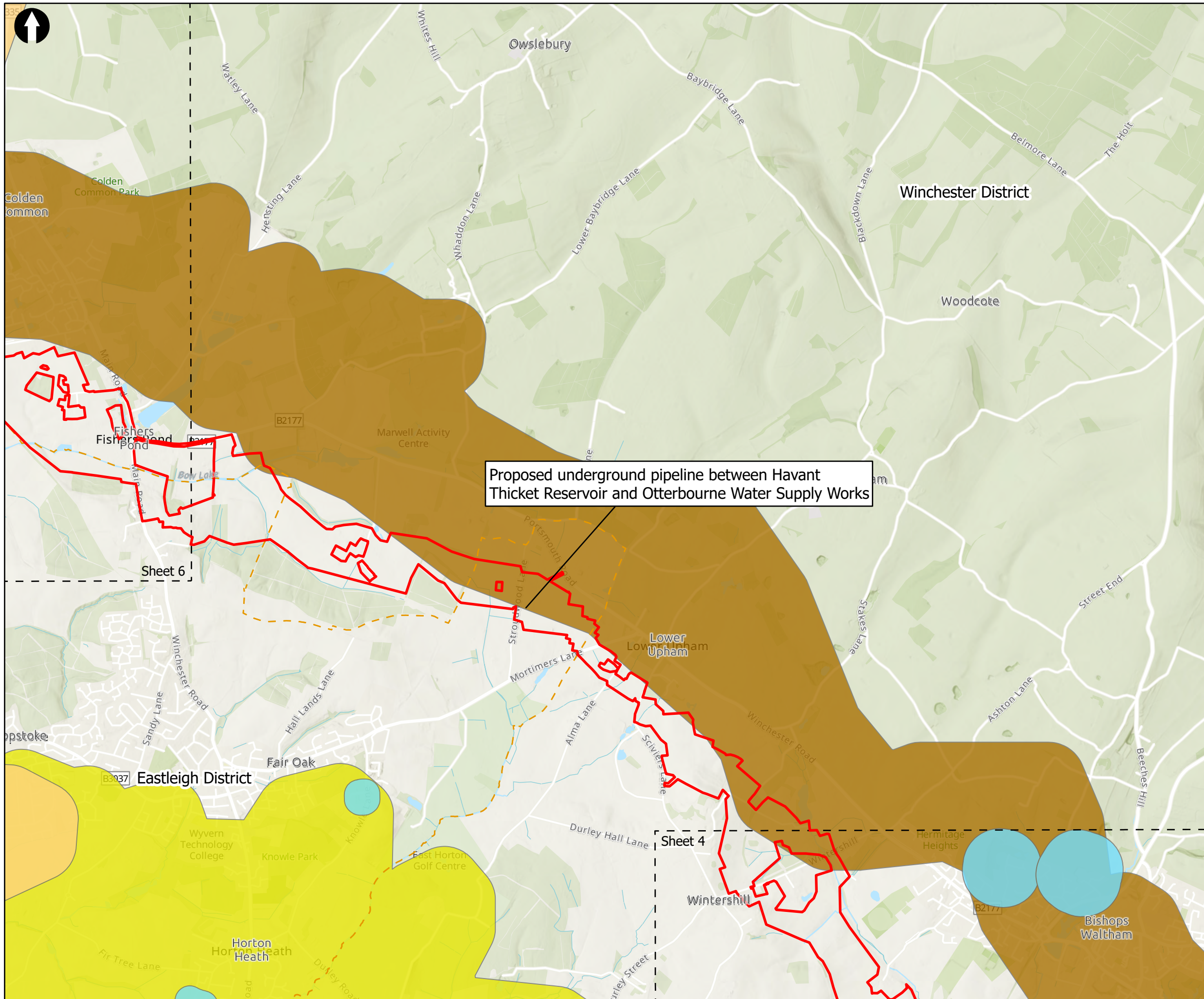
Rev	Date	Drawn	Description	Ch'k'd	App'd
01	22/06/2023	AW	For Information		



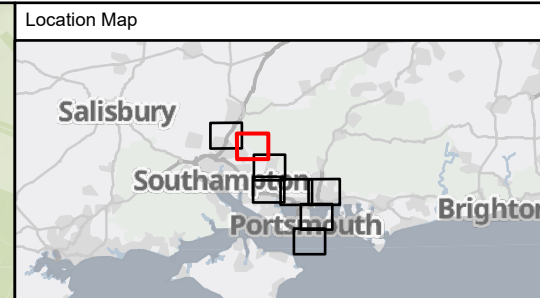
**Title**  
 Figure 15.1  
 Mineral Safeguarding Areas and Safeguarded Sites  
 Sheet 4 of 8

Designed	ND	-	Check	SF	-
Drawn	ND	-	Review	Core Team	-
GIS Check	A	-	Approved	MP	-
Scale at A3	Status	Rev	01	Security	STD





Proposed underground pipeline between Havant Thicket Reservoir and Otterbourne Water Supply Works



**Key to Symbols**

Extent boxes 25K	Mineral Consultation Areas
Scoping Area	Superficial Sand and Gravel MSA
District boundary	Soft Sand MSA
Minerals and Waste Safeguarded Sites	Brick Clay MSA

**Notes**  
 Esri, Intermap, NASA, NGA, USGS, Esri UK, Esri, HERE, Garmin, Foursquare, GeoTechnologies, Inc, METI/NASA, USGS, Esri UK, Esri, HERE, Garmin, FAO, NOAA, USGS, Contains OS data © Crown Copyright and database right 2022  
 Contains data from OS Zoomstack


01	22/06/2023	AW	For Information		
Rev	Date	Drawn	Description	Ch'kd	App'd

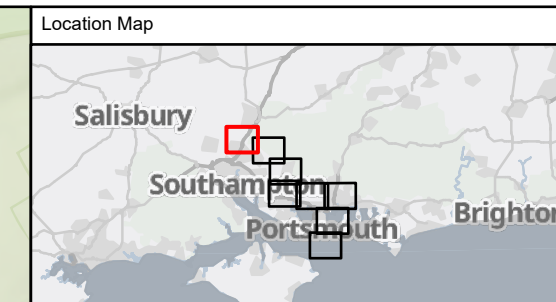
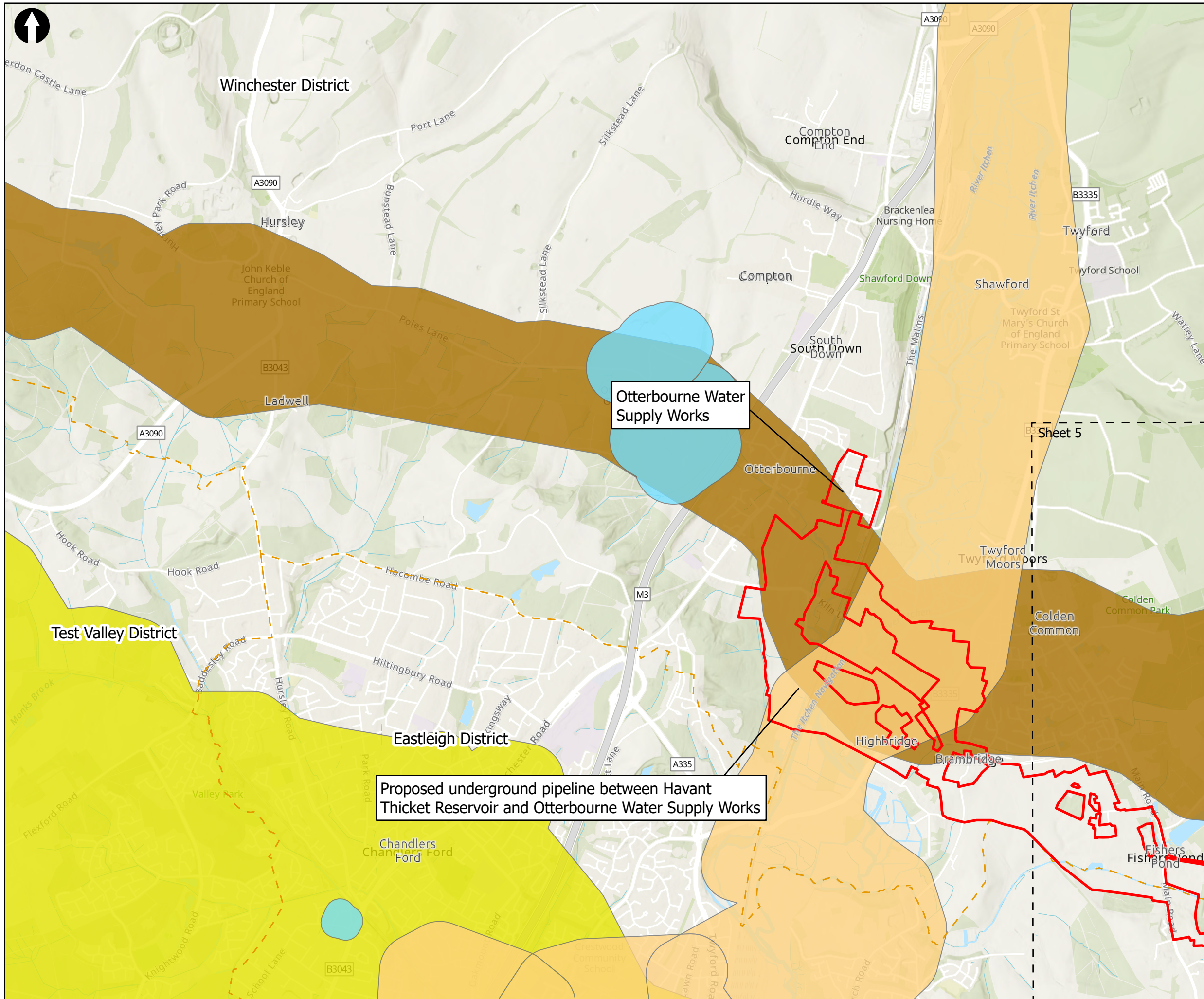


**Title**  
 Figure 15.1  
 Mineral Safeguarding Areas and Safeguarded Sites  
 Sheet 5 of 8

Designed	ND	-	Check	SF	-
Drawn	ND	-	Review	Core Team	-
GIS Check	A	-	Approved	MP	-
Scale at A3	Status	INF	Rev	01	Security
1:25,000					STD

Drawing Number  
 710166-SWS-XX-XX-DR-Z-00





Key to Symbols

- Extent boxes 25K
- Scoping Area
- District boundary
- Otterbourne Water Supply Works
- Minerals and Waste Safeguarded Sites
- Mineral Consultation Areas
  - Superficial Sand and Gravel MSA
  - Soft Sand MSA
  - Brick Clay MSA

Notes

Esri, Intermap, NASA, NGA, USGS, Esri UK, Esri, HERE, Garmin, Foursquare, GeoTechnologies, Inc, METI/NASA, USGS, Esri UK, Esri, HERE, Garmin, FAO, NOAA, USGS, Contains OS data © Crown Copyright and database right 2022. Contains data from OS Zoomstack

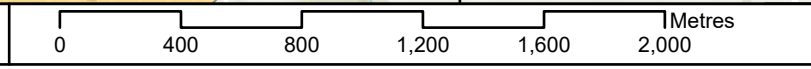
01	22/06/2023	AW	For Information		
Rev	Date	Drawn	Description	Ch'k'd	App'd

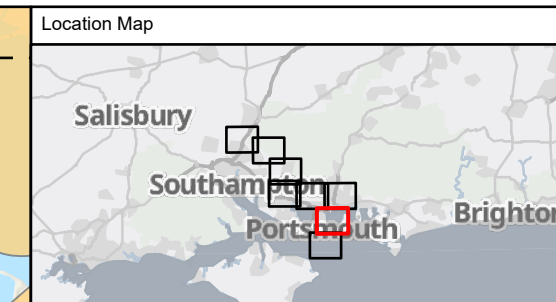
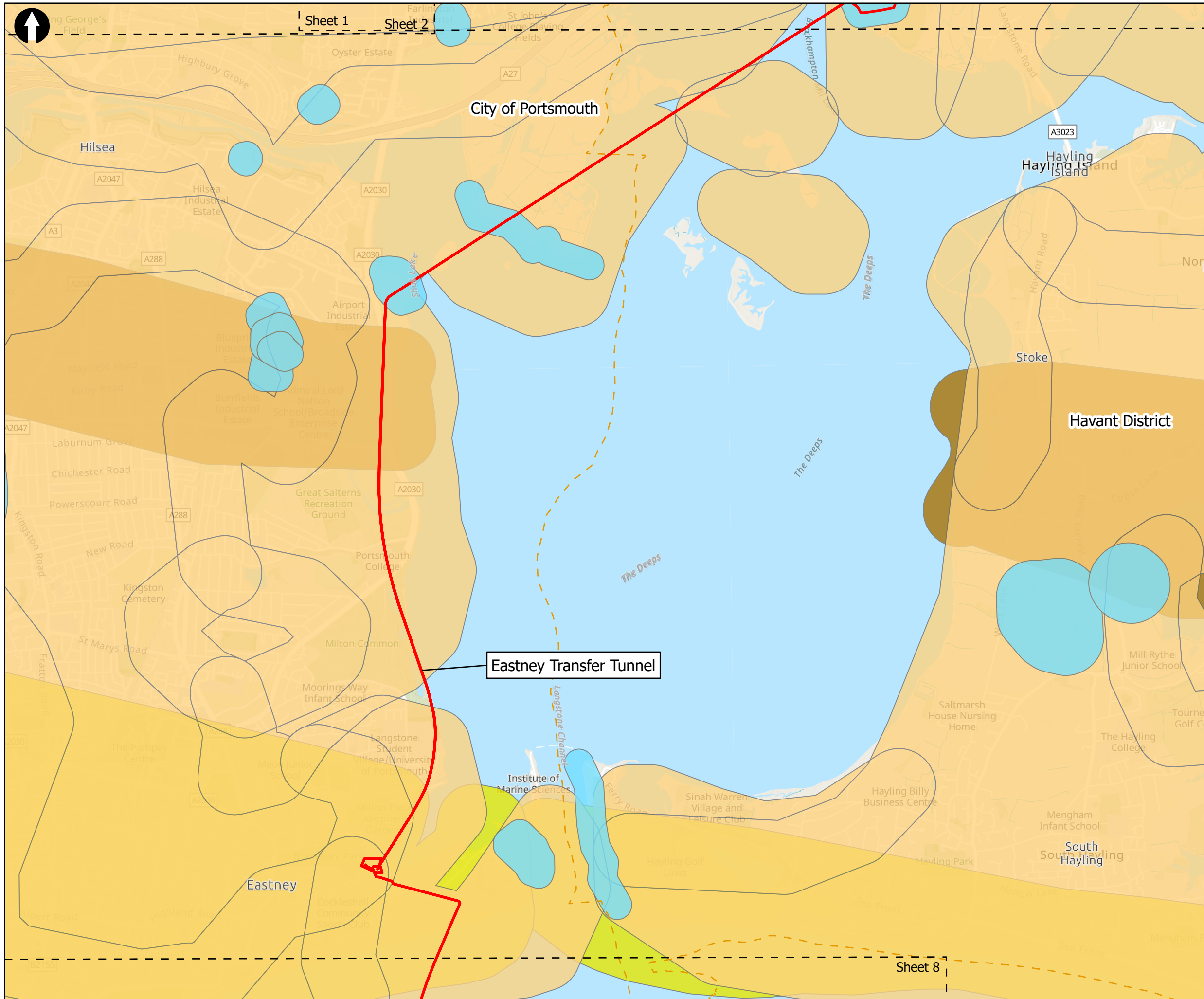
Client

Title

Figure 15.1  
Mineral Safeguarding Areas and Safeguarded Sites  
Sheet 6 of 8

Designed	ND	-	Check	SF	-
Drawn	ND	-	Review	Core Team	-
GIS Check	A	-	Approved	MP	-
Scale at A3	Status	INF	Rev	01	Security
1:25,000					STD





**Key to Symbols**

Extent boxes 25K	Minerals and Waste Safeguarded Sites
Scoping Area	<b>Mineral Consultation Areas</b>
District boundary	Wastewater Superficial Sand and Gravel MSA
Budds Farm	Soft Sand MSA
Treatment Works	Brick Clay MSA

**Notes**

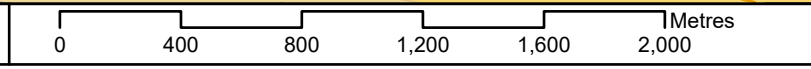
Esrri, Intermap, NASA, NGA, USGS, Esri UK, Esri, HERE, Garmin, Foursquare, GeoTechnologies, Inc, METI/NASA, USGS, Esri UK, Esri, HERE, Garmin, FAO, NOAA, USGS, Contains OS data © Crown Copyright and database right 2022. Contains data from OS Zoomstack

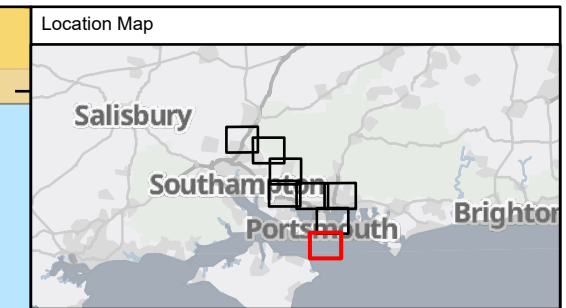
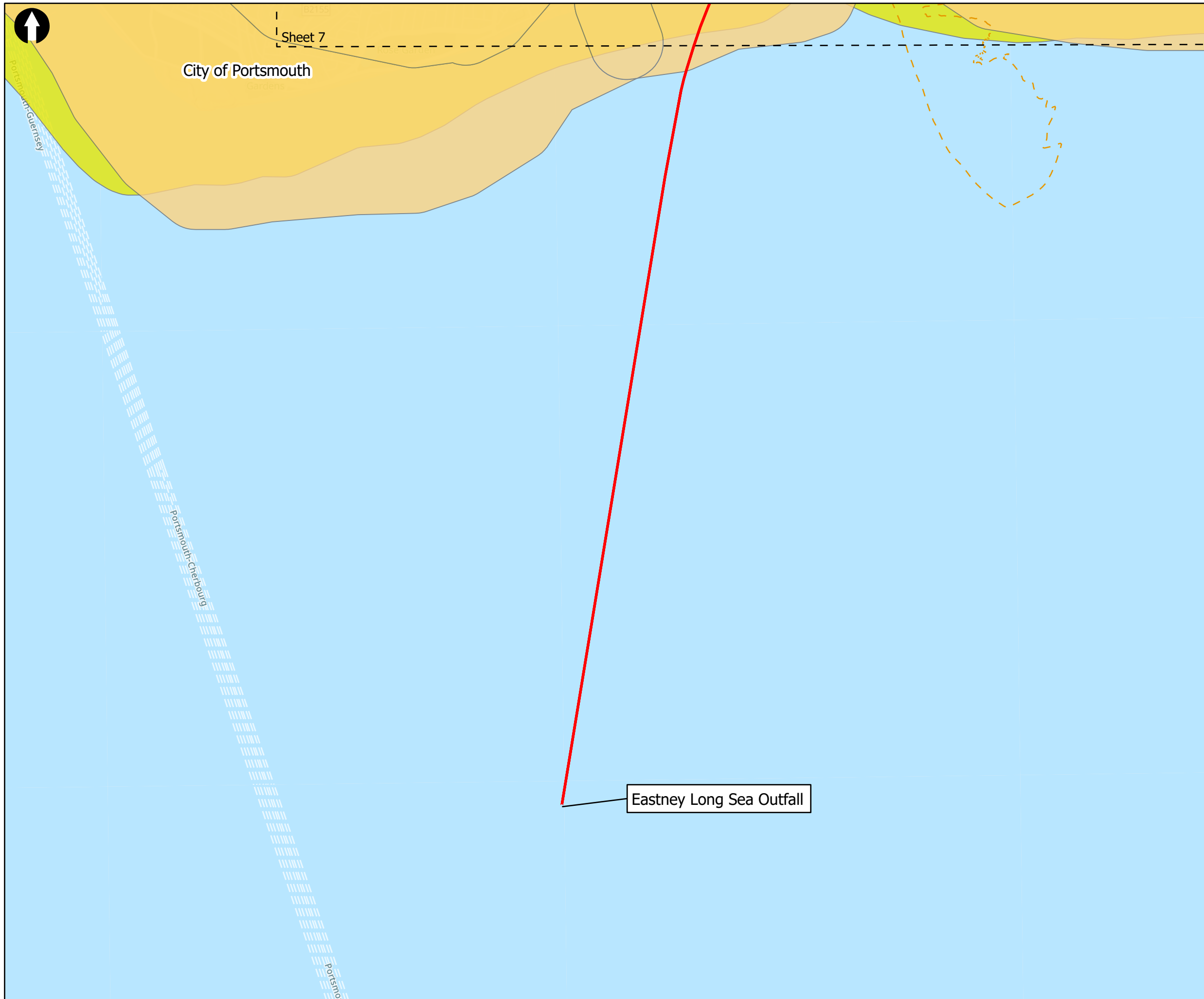
Rev	Date	Drawn	Description	Ch'kd	App'd
01	22/06/2023	AW	For Information		



**Title**  
 Figure 15.1  
 Mineral Safeguarding Areas and  
 Safeguarded Sites  
 Sheet 7 of 8

Designed	ND	-	Check	SF	-
Drawn	ND	-	Review	Core Team	-
GIS Check	A	-	Approved	MP	-
Scale at A3	Status	INF	Rev	01	Security
					STD





Key to Symbols

Extent boxes 25K	<b>Mineral Consultation Areas</b>
Scoping Area	Superficial Sand and Gravel MSA
District boundary	Soft Sand MSA

Notes

Esri, Intermap, NASA, NGA, USGS, Esri UK, Esri, HERE, Garmin, Foursquare, GeoTechnologies, Inc, METI/NASA, USGS, Esri UK, Esri, HERE, Garmin, FAO, NOAA, USGS, Contains OS data © Crown Copyright and database right 2022  
Contains data from OS Zoomstack

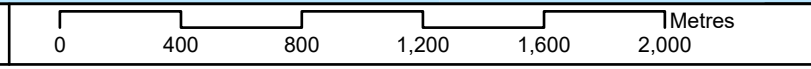
Rev	Date	Drawn	Description	Ch'k'd	App'd
01	22/06/2023	AW	For Information		

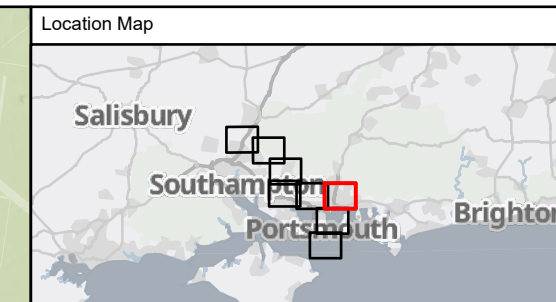
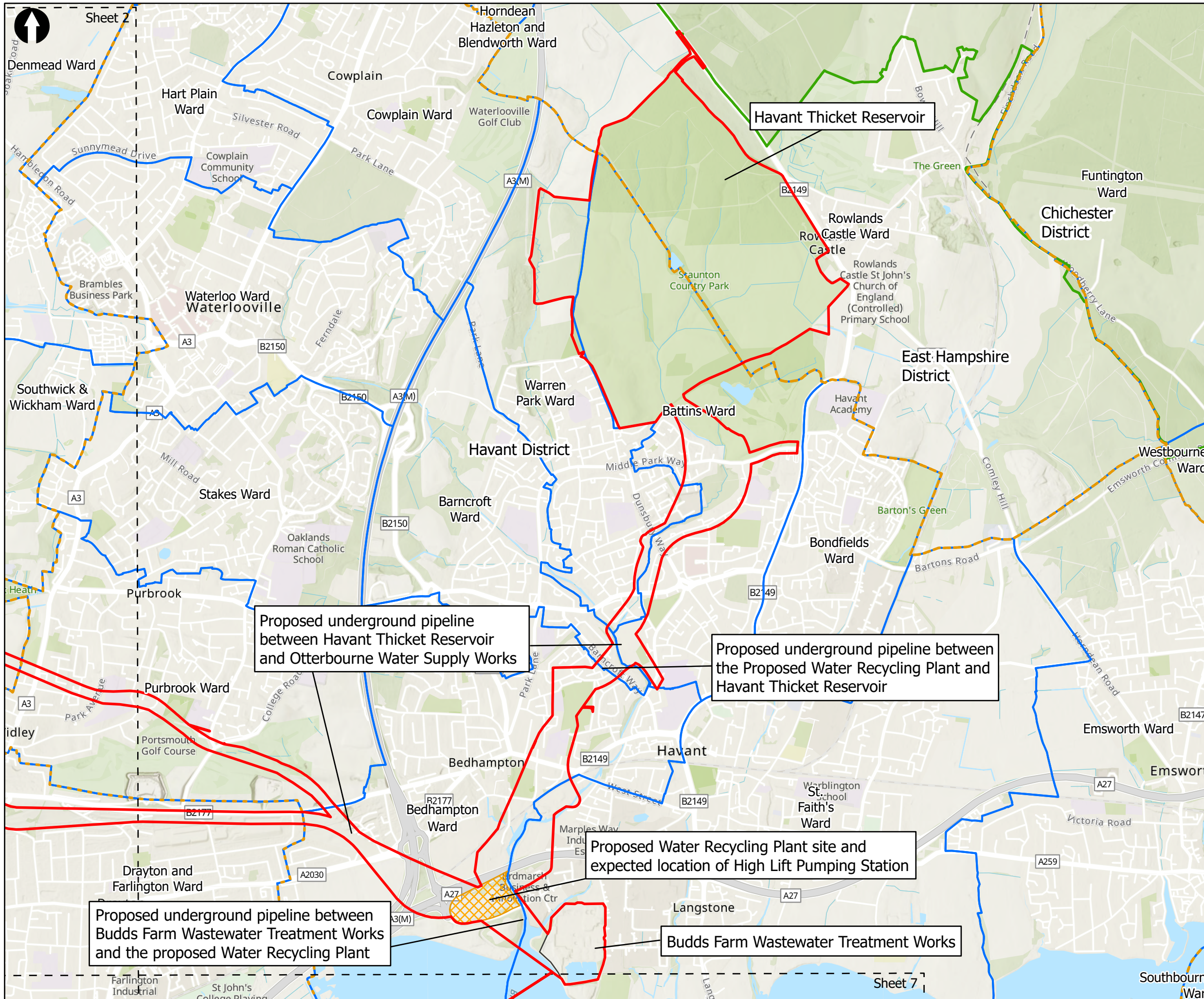
Client

Title

Figure 15.1  
Mineral Safeguarding Areas and  
Safeguarded Sites  
Sheet 8 of 8

Designed	ND	-	Check	SF	-
Drawn	ND	-	Review	Core Team	-
GIS Check	A	-	Approved	MP	-
Scale at A3	Status	Rev	Security		
1:25,000	INF	01	STD		





**Key to Symbols**

	Scoping Area		Ward Boundary
	Water Recycling Plant and High Lift Pumping Station		Budds Farm Wastewater Treatment Works
	Extent boxes 25K		Otterbourne Water Supply Works
	District Boundary		National Parks

**Notes**

Esri, Intermap, NASA, NGA, USGS, Esri UK, Esri, HERE, Garmin, Foursquare, GeoTechnologies, Inc, METI/NASA, USGS, Esri UK, Esri, HERE, Garmin, FAO, NOAA, USGS, Contains OS data © Crown Copyright and database right 2022. Contains data from OS Zoomstack


Rev	Date	Drawn	Description	Ch'kd	App'd
02	03/07/2023	MCP	For Information		
01	06/09/2022	AW	For Information		

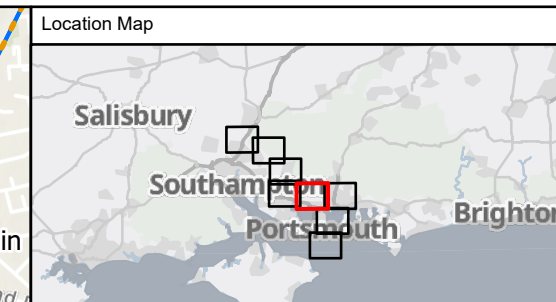
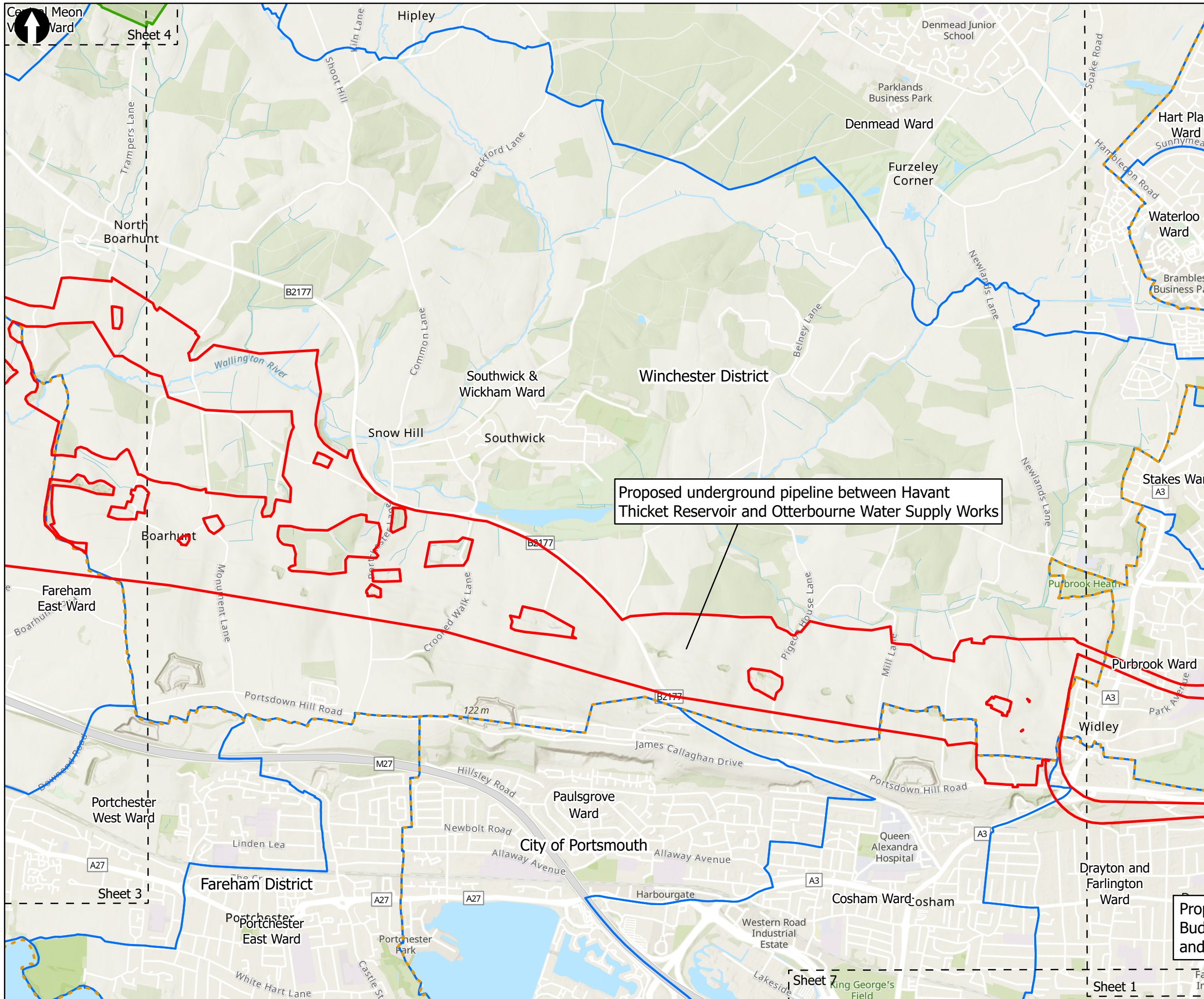
Rev	Date	Drawn	Description	Ch'kd	App'd
02	03/07/2023	MCP	For Information		
01	06/09/2022	AW	For Information		



**Title**  
Figure 16.1  
Study Area  
Sheet 1 of 8

Designed	N/A	-	Check	SF	-
Drawn	ND	-	Review	Core Team	-
GIS Check	GC	-	Approved	MP	-
Scale at A3	Status	INF	Rev	02	Security
1:25,000					STD





**Key to Symbols**

<span style="color: red;">—</span> Scoping Area	Buds Farm Wastewater Treatment Works
Extent boxes 25K	Otterbourne Water Supply Works
District Boundary	National Parks
Ward Boundary	

**Notes**

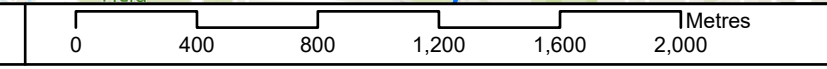
Esri, Intermap, NASA, NGA, USGS, Esri UK, Esri, HERE, Garmin, Foursquare, GeoTechnologies, Inc., METI/NASA, USGS, Esri UK, Esri, HERE, Garmin, FAO, NOAA, USGS, Contains OS data © Crown Copyright and database right 2022. Contains data from OS Zoomstack

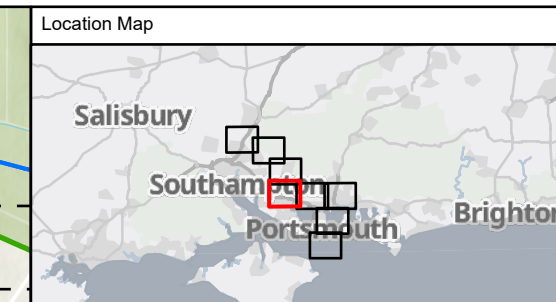
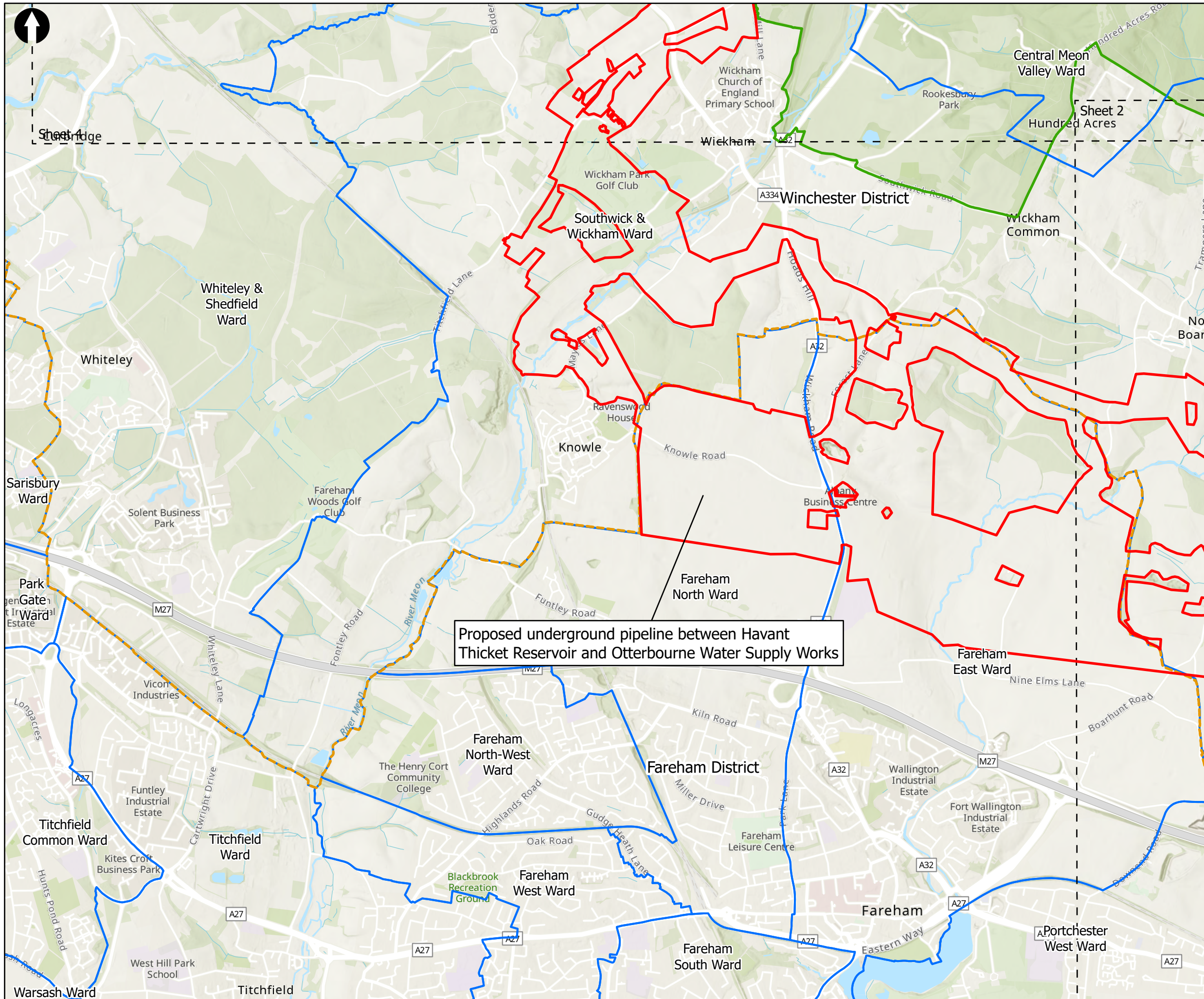
Rev	Date	Drawn	Description	Ch'k'd	App'd
02	03/07/2023	MCP	For Information		
01	06/09/2022	AW	For Information		



**Title**  
Figure 16.1  
Study Area  
Sheet 2 of 8

Designed	N/A	-	Check	SF	-
Drawn	ND	-	Review	Core Team	-
GIS Check	GC	-	Approved	MP	-
Scale at A3	Status	INF	Rev	02	Security
1:25,000					STD





**Key to Symbols**

Scoping Area	Buds Farm Wastewater Treatment Works
Extent boxes 25K	Otterbourne Water Supply Works
District Boundary	National Parks
Ward Boundary	

**Notes**

Esri, Intermap, NASA, NGA, USGS, Esri UK, Esri, HERE, Garmin, Foursquare, GeoTechnologies, Inc, METI/NASA, USGS, Esri UK, Esri, HERE, Garmin, FAO, NOAA, USGS, Contains OS data © Crown Copyright and database right 2022. Contains data from OS Zoomstack

**Proposed underground pipeline between Havant Thicket Reservoir and Otterbourne Water Supply Works**

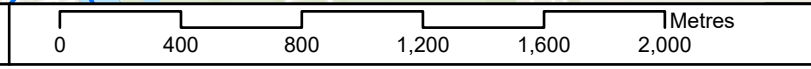
Rev	Date	Drawn	Description	Ch'kd	App'd
02	03/07/2023	MCP	For Information		
01	06/09/2022	AW	For Information		

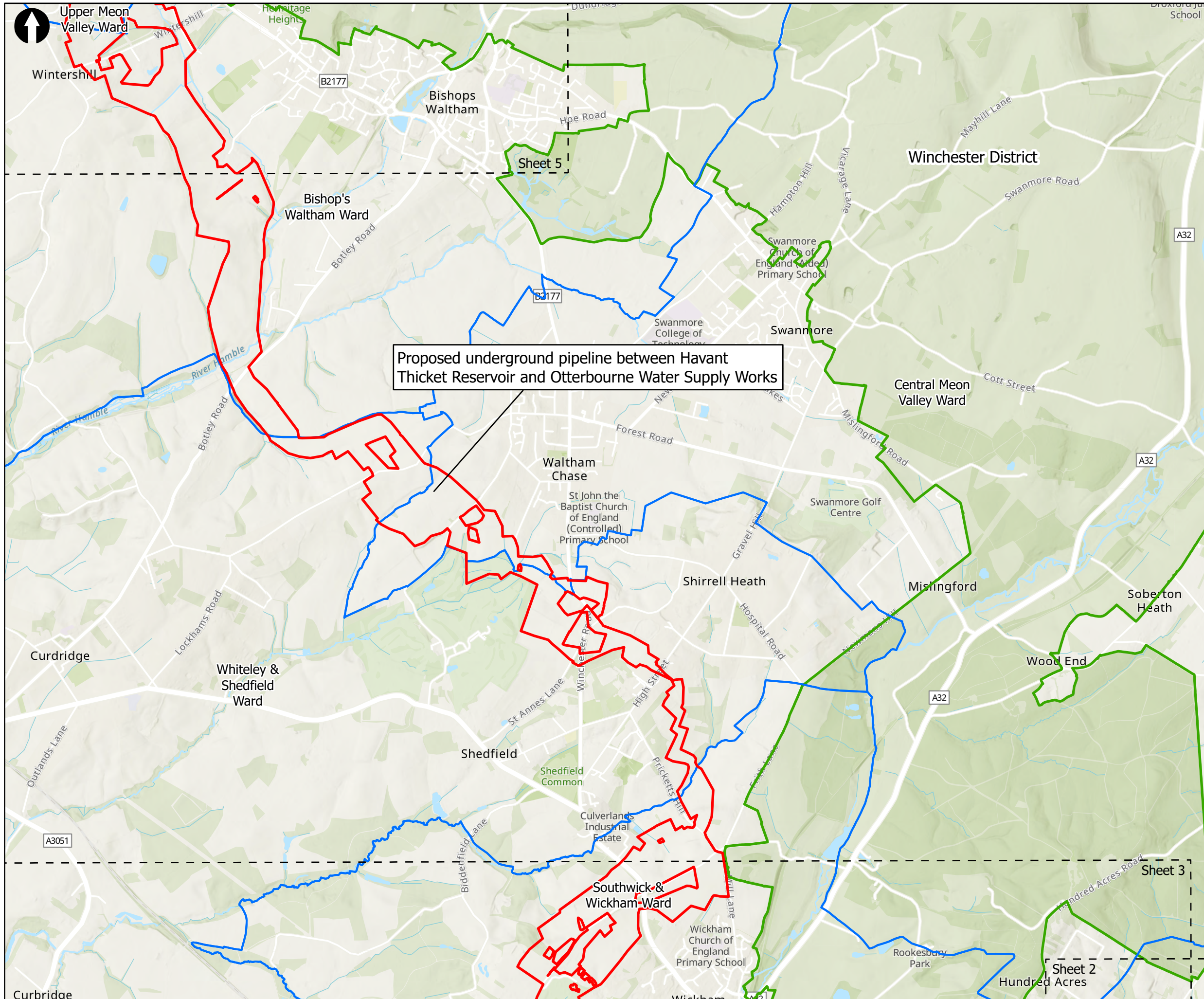
Client



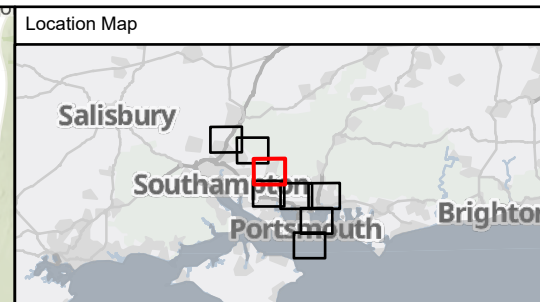

**Title**  
Figure 16.1  
Study Area  
Sheet 3 of 8

Designed	N/A	-	Check	SF	-
Drawn	ND	-	Review	Core Team	-
GIS Check	GC	-	Approved	MP	-
Scale at A3	Status	INF	Rev	02	Security
1:25,000					STD





Proposed underground pipeline between Havant Thicket Reservoir and Otterbourne Water Supply Works



**Key to Symbols**

Scoping Area	Budds Farm Wastewater Treatment Works
Extent boxes 25K	Otterbourne Water Supply Works
District Boundary	National Parks
Ward Boundary	

**Notes**  
 Esri, Intermap, NASA, NGA, USGS, Esri UK, Esri, HERE, Garmin, Foursquare, GeoTechnologies, Inc, METI/NASA, USGS, Esri UK, Esri, HERE, Garmin, FAO, NOAA, USGS, Contains OS data © Crown Copyright and database right 2022. Contains data from OS Zoomstack

Rev	Date	Drawn	Description	Ch'k'd	App'd
02	03/07/2023	MCP	For Information		
01	06/09/2022	AW	For Information		



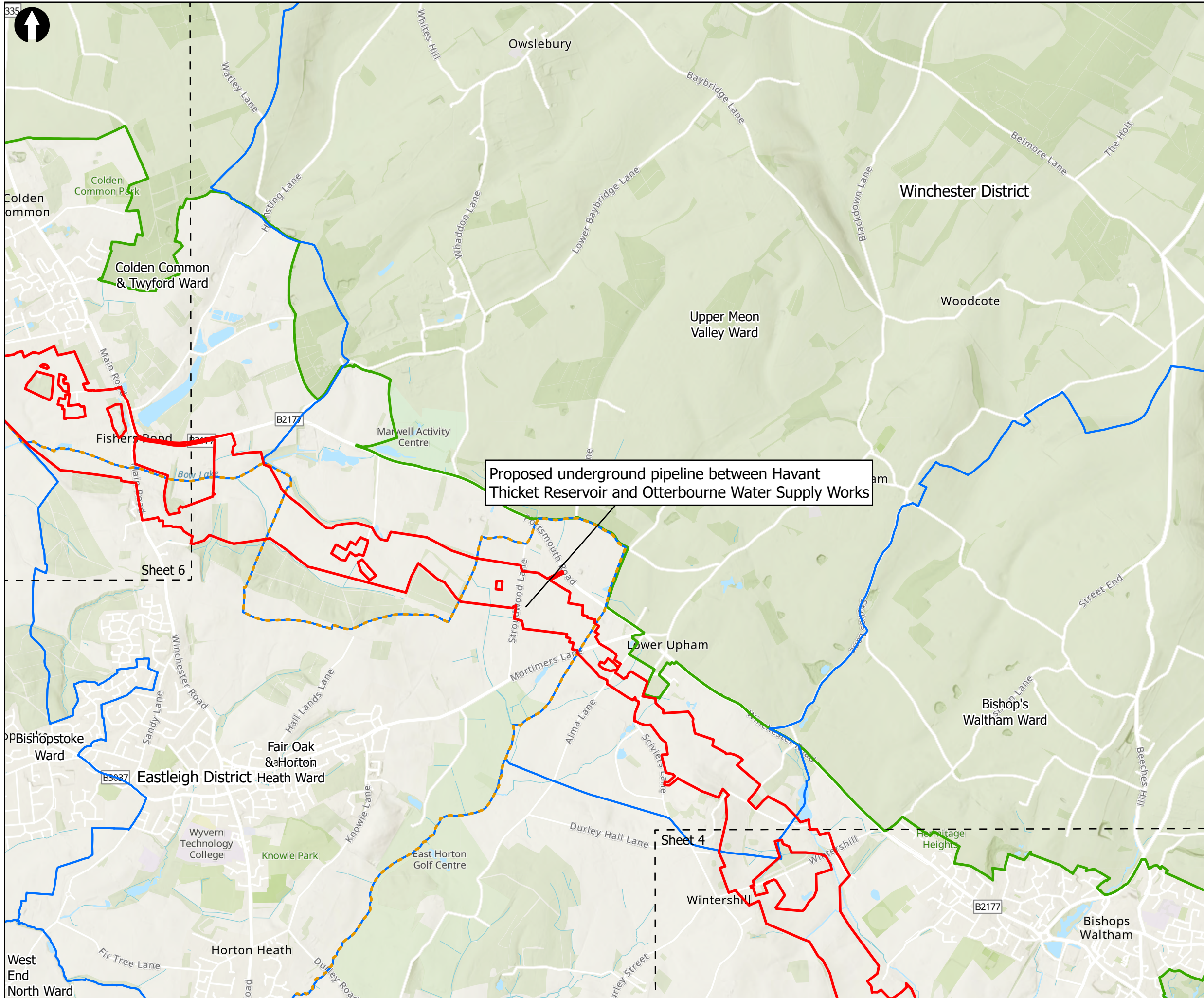
Title  
 Figure 16.1  
 Study Area  
 Sheet 4 of 8

Designed	N/A	-	Check	SF	-
Drawn	ND	-	Review	Core Team	-
GIS Check	GC	-	Approved	MP	-
Scale at A3	Status	INF	Rev	02	Security
1:25,000					STD

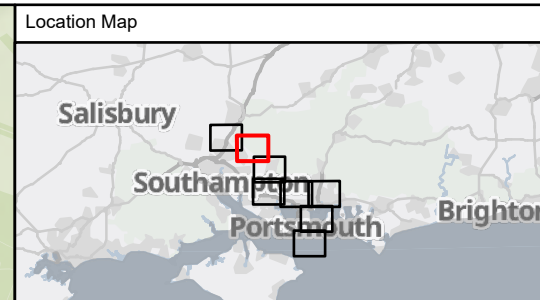
© Mott MacDonald Ltd.  
 This document is issued for the party which commissioned it and for specific purposes connected with the captioned project only. It should not be relied upon by any other party or used for any other purpose.  
 We accept no responsibility for the consequences of this document being relied upon by any other party, or being used for any other purpose, or containing any error or omission which is due to an error or omission in data supplied to us by other parties.



Drawing Number  
 710166-SWS-XX-XX-DR-Z-00



Proposed underground pipeline between Havant Thicket Reservoir and Otterbourne Water Supply Works



**Key to Symbols**

Scoping Area	Budds Farm Wastewater Treatment Works
Extent boxes 25K	Otterbourne Water Supply Works
District Boundary	National Parks
Ward Boundary	

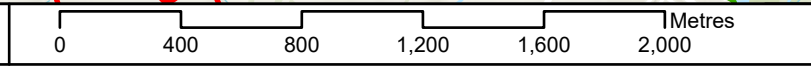
**Notes**  
 Esri, Intermap, NASA, NGA, USGS, Esri UK, Esri, HERE, Garmin, Foursquare, GeoTechnologies, Inc, METI/NASA, USGS, Esri UK, Esri, HERE, Garmin, FAO, NOAA, USGS, Contains OS data © Crown Copyright and database right 2022  
 Contains data from OS Zoomstack

Rev	Date	Drawn	Description	Ch'kd	App'd
02	03/07/2023	MCP	For Information		
01	06/09/2022	AW	For Information		

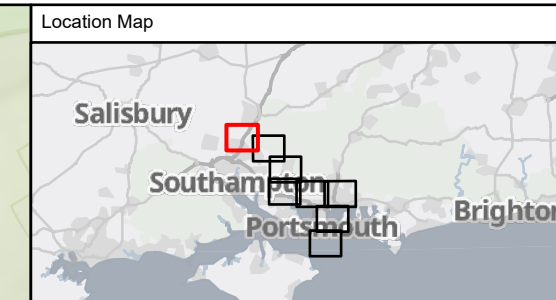
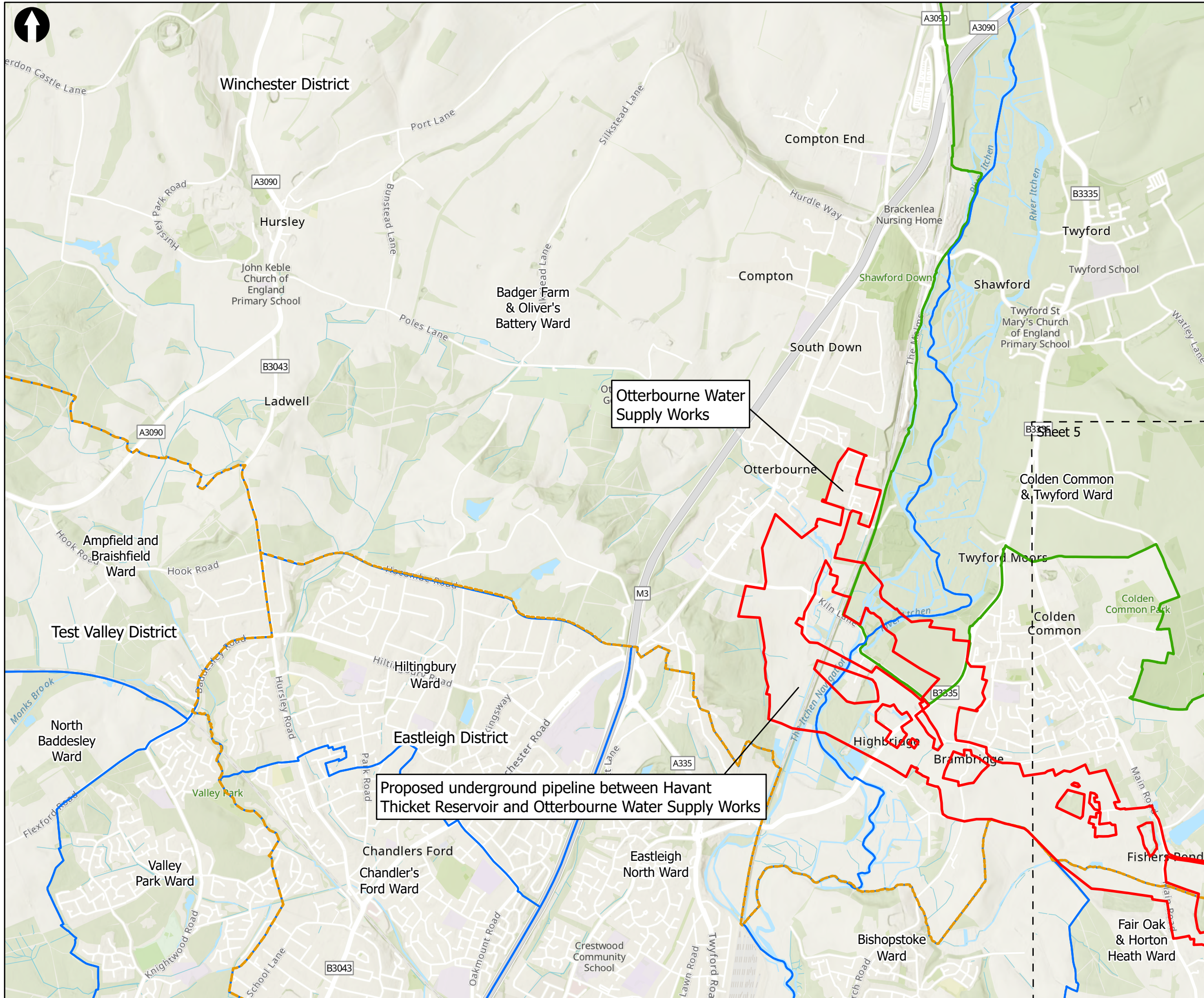


**Title**  
 Figure 16.1  
 Study Area  
 Sheet 5 of 8

Designed	N/A	-	Check	SF	-
Drawn	ND	-	Review	Core Team	-
GIS Check	GC	-	Approved	MP	-
Scale at A3	Status	INF	Rev	02	Security
					STD



Drawing Number  
**710166-SWS-XX-XX-DR-Z-00**



**Key to Symbols**

Scoping Area	Budds Farm Wastewater Treatment Works
Extent boxes 25K	Otterbourne Water Supply Works
District Boundary	National Parks
Ward Boundary	

**Notes**

Esri, Intermap, NASA, NGA, USGS, Esri UK, Esri, HERE, Garmin, Foursquare, GeoTechnologies, Inc, METI/NASA, USGS, Esri UK, Esri, HERE, Garmin, FAO, NOAA, USGS, Contains OS data © Crown Copyright and database right 2022. Contains data from OS Zoomstack

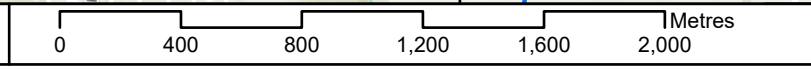
Rev	Date	Drawn	Description	Ch'kd	App'd
02	03/07/2023	MCP	For Information		
01	06/09/2022	AW	For Information		



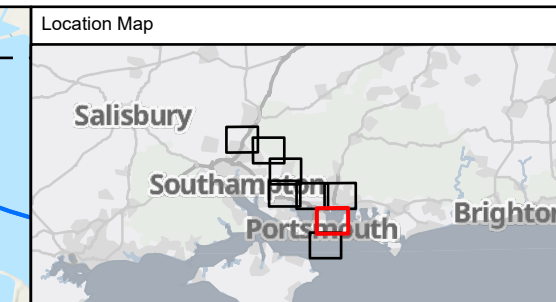
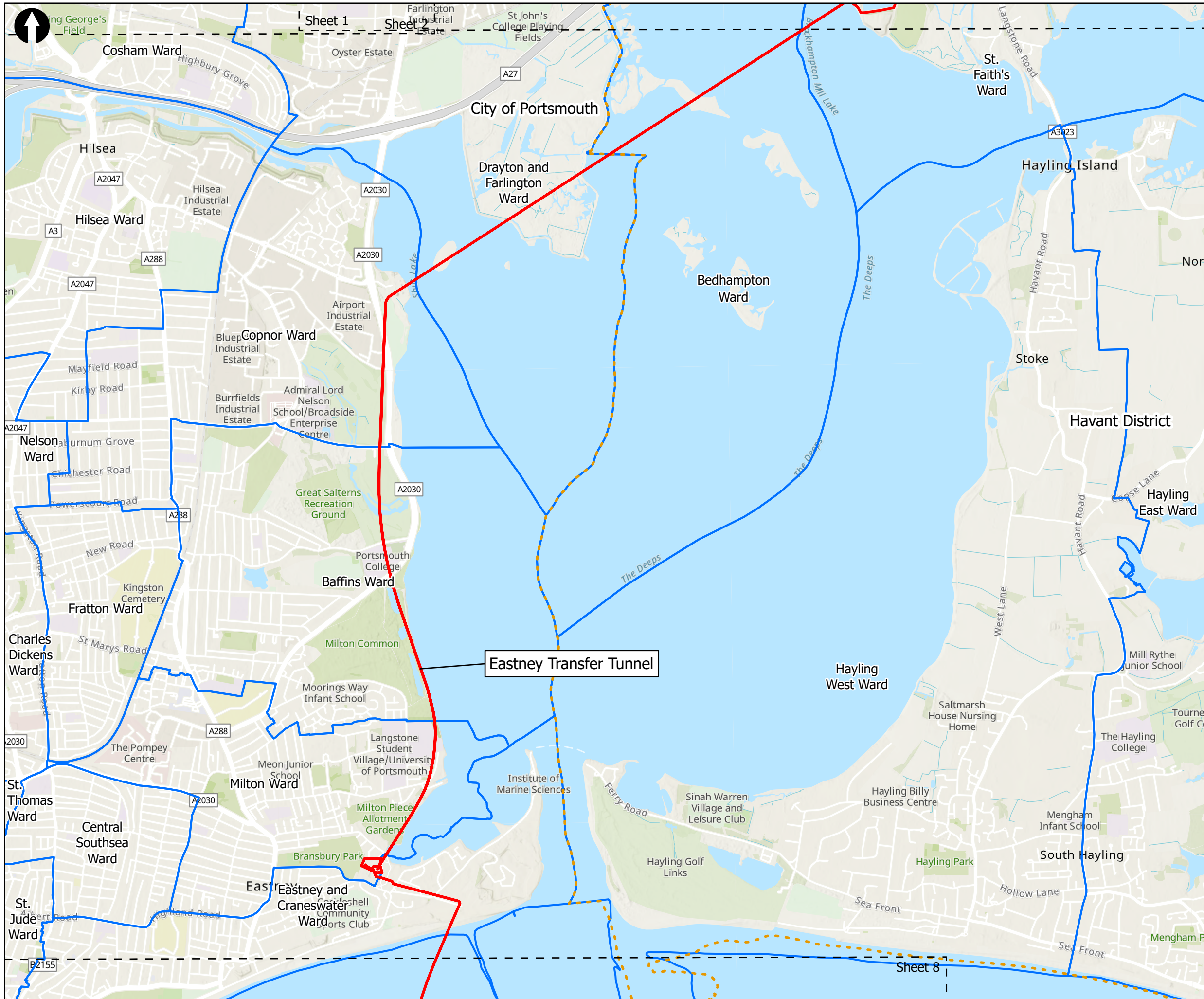
**Title**  
Figure 16.1  
Study Area  
Sheet 6 of 8

Designed	N/A	-	Check	SF	-
Drawn	ND	-	Review	Core Team	-
GIS Check	GC	-	Approved	MP	-
Scale at A3	Status	INF	Rev	02	Security
1:25,000					STD

© Mott MacDonald Ltd.  
This document is issued for the party which commissioned it and for specific purposes connected with the captioned project only. It should not be relied upon by any other party or used for any other purpose.  
We accept no responsibility for the consequences of this document being relied upon by any other party, or being used for any other purpose, or containing any error or omission which is due to an error or omission in data supplied to us by other parties.



Drawing Number  
**710166-SWS-XX-XX-DR-Z-00**



**Key to Symbols**

- Scoping Area
- Extent boxes 25K
- District Boundary
- Ward Boundary
- Budds Farm Wastewater Treatment Works
- Otterbourne Water Supply Works
- National Parks

**Notes**

Esri, Intermap, NASA, NGA, USGS, Esri UK, Esri, HERE, Garmin, Foursquare, GeoTechnologies, Inc, METI/NASA, USGS, Esri UK, Esri, HERE, Garmin, FAO, NOAA, USGS, Contains OS data © Crown Copyright and database right 2022. Contains data from OS Zoomstack

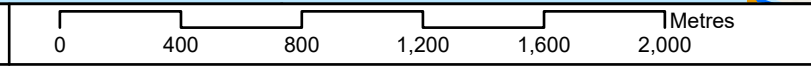
Rev	Date	Drawn	Description	Ch'kd	App'd
02	03/07/2023	MCP	For Information		
01	06/09/2022	AW	For Information		

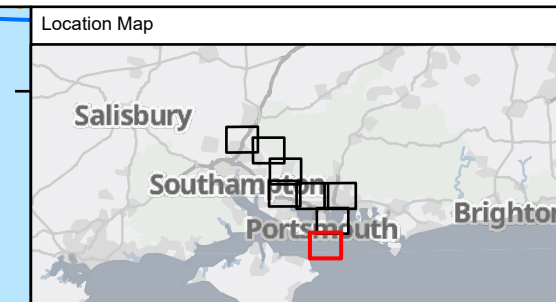
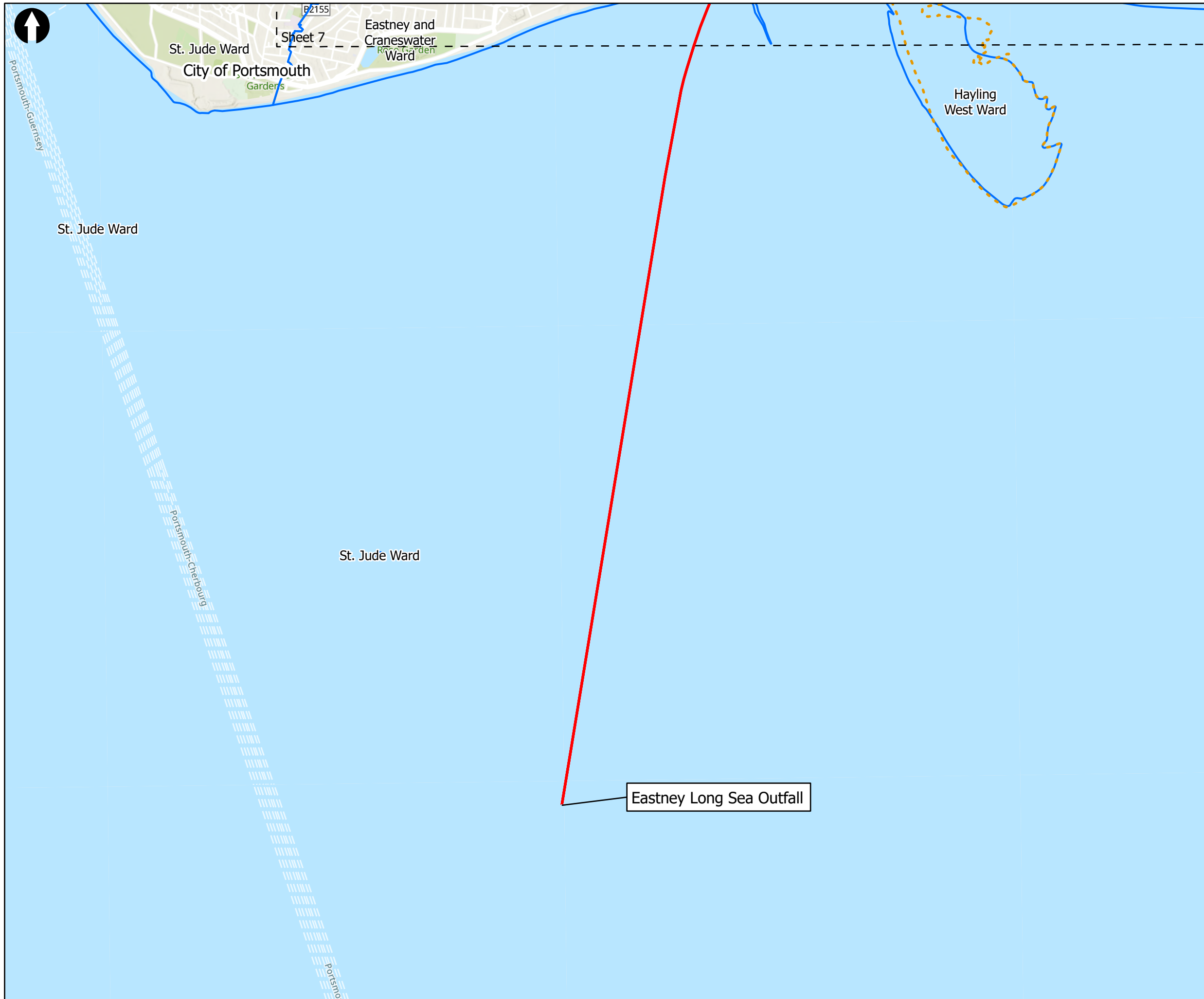
Client




**Title**  
 Figure 16.1  
 Study Area  
 Sheet 7 of 8

Designed	N/A	-	Check	SF	-
Drawn	ND	-	Review	Core Team	-
GIS Check	GC	-	Approved	MP	-
Scale at A3	Status	INF	Rev	02	Security
					STD





**Key to Symbols**

Scoping Area	Budds Farm Wastewater Treatment Works
Extent boxes 25K	Otterbourne Water Supply Works
District Boundary	National Parks
Ward Boundary	

**Notes**

Esri, Intermap, NASA, NGA, USGS, Esri UK, Esri, HERE, Garmin, Foursquare, GeoTechnologies, Inc, METI/NASA, USGS, Esri UK, Esri, HERE, Garmin, FAO, NOAA, USGS, Contains OS data © Crown Copyright and database right 2022  
 Contains data from OS Zoomstack

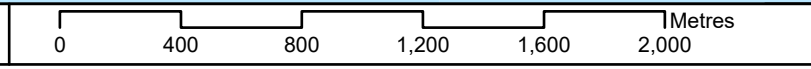
Rev	Date	Drawn	Description	Ch'k'd	App'd
02	03/07/2023	MCP	For Information		
01	06/09/2022	AW	For Information		

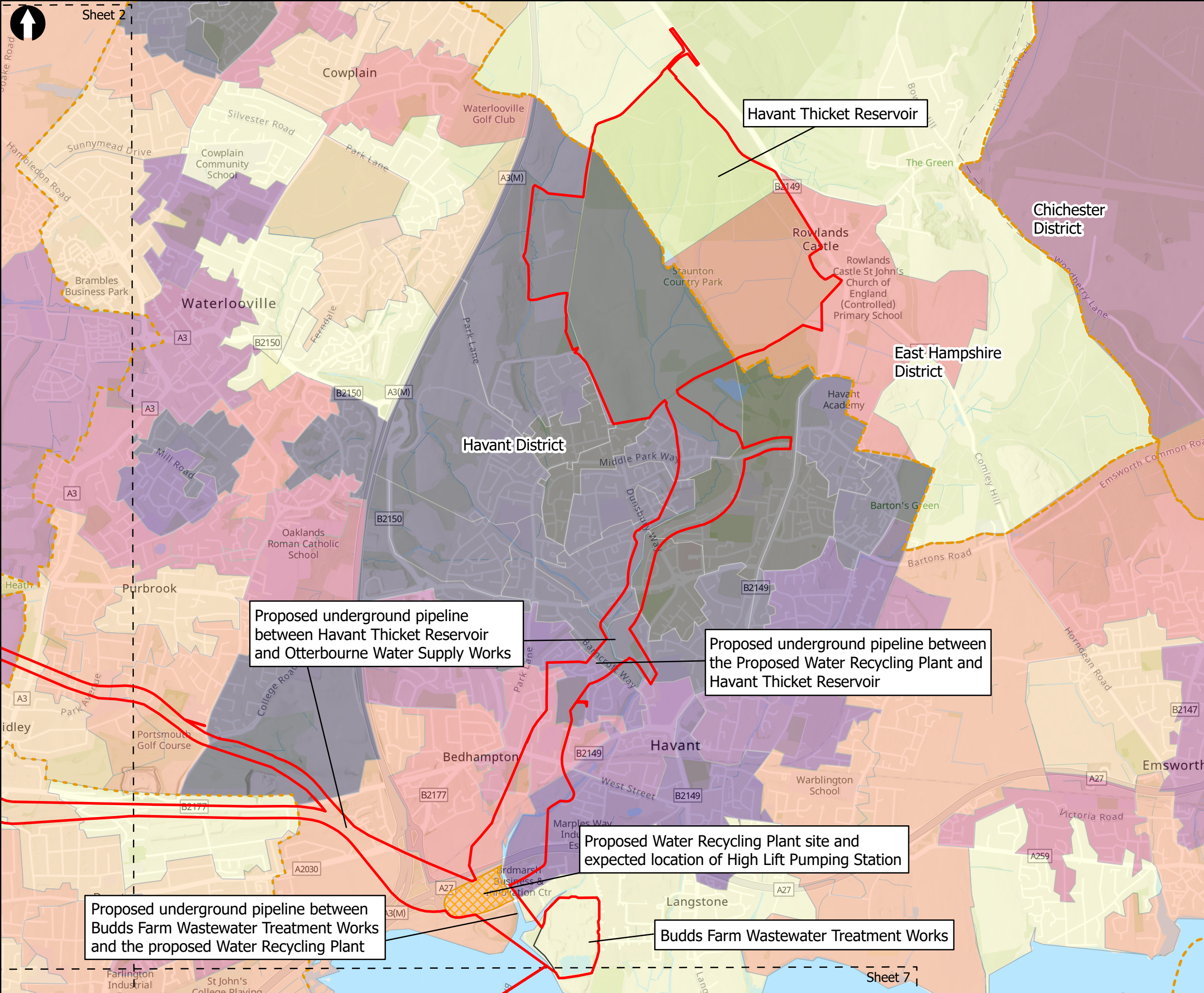
**Client**



**Title**  
 Figure 16.1  
 Study Area  
 Sheet 8 of 8

Designed	N/A	-	Check	SF	-
Drawn	ND	-	Review	Core Team	-
GIS Check	GC	-	Approved	MP	-
Scale at A3	Status	Rev	Security		
1:25,000	INF	02	STD		





**Key to Symbols**

- Scoping Area
- Water Recycling Plant and High Lift Pumping Station
- Extent boxes 25K
- District Boundary
- Budds Farm Wastewater Treatment Works
- Otterbourne Water Supply Works

**Indices of Multiple Deprivation (2019) - (Based on LSOA's)**



- Most deprived decile
- 2nd
- 3rd
- 4th
- 5th
- 6th
- 7th
- 8th
- 9th
- Least deprived decile

**Notes**

Esri, Intermap, NASA, NGA, USGS, Esri UK, Esri, HERE, Garmin, Foursquare, GeoTechnologies, Inc, METI/NASA, USGS, Esri UK, Esri, HERE, Garmin, FAO, NOAA, USGS, Contains OS data © Crown Copyright and database right 2022  
Contains data from OS Zoomstack

02	10/07/2023	MCP	For Information		
01	06/09/2022	AW	For Information		
Rev	Date	Drawn	Description	Ch'kd	App'd

Client

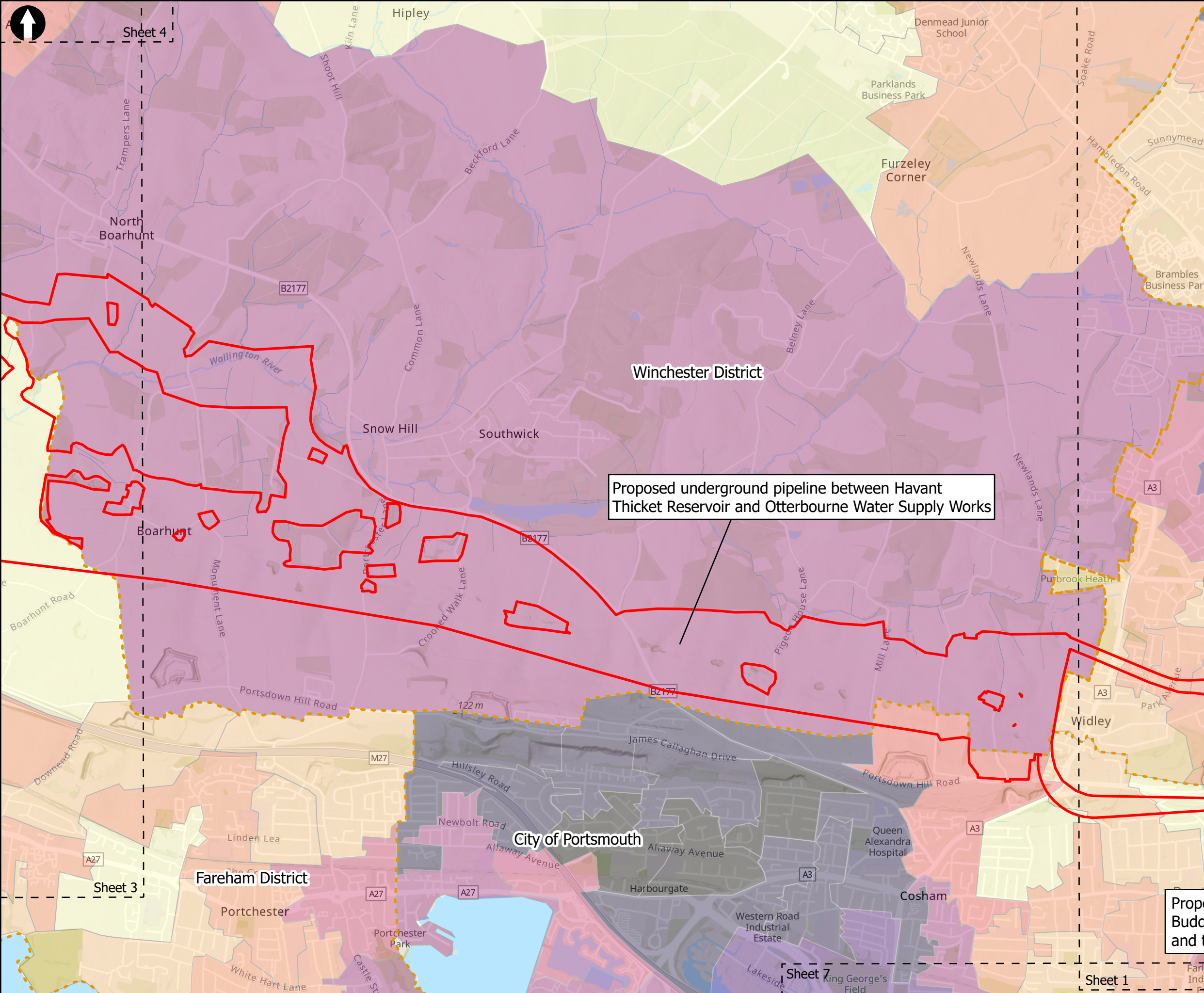



**Title**  
Figure 16.2  
Index of Multiple Deprivation  
Sheet 1 of 8

Designed	N/A	-	Check	SF	-
Drawn	ND	-	Review	Core Team	-
GIS Check	GC	-	Approved	MP	-
Scale at A3	Status	Rev	Security		
1:25,000	INF	02	STD		

Drawing Number  
**710166-SWS-XX-XX-DR-Z-00**

© Mott MacDonald Ltd.  
This document is issued for the party which commissioned it and for specific purposes connected with the captioned project only. It should not be relied upon by any other party or used for any other purpose.  
We accept no responsibility for the consequences of this document being relied upon by any other party, or being used for any other purpose, or containing any error or omission which is due to an error or omission in data supplied to us by other parties.



**Key to Symbols**

- Scoping Area
- Extent boxes 25K
- District Boundary
- Budds Farm Wastewater Treatment Works
- Otterbourne Water Supply Works

**Indices of Multiple Deprivation (2019) - (Based on LSOA's)**

- Most deprived decile
- 2nd
- 3rd
- 4th
- 5th
- 6th
- 7th
- 8th
- 9th
- Least deprived decile

Proposed underground pipeline between Havant Thicket Reservoir and Otterbourne Water Supply Works

**Notes**  
 Esri, Intermap, NASA, NGA, USGS, Esri UK, Esri, HERE, Garmin, Foursquare, GeoTechnologies, Inc, METI/NASA, USGS, Esri UK, Esri, HERE, Garmin, FAO, NOAA, USGS, Contains OS data © Crown Copyright and database right 2022  
 Contains data from OS Zoomstack

02	10/07/2023	MCP	For Information		
01	06/09/2022	AW	For Information		
Rev	Date	Drawn	Description	Ch'kd	App'd

Client



from Southern Water

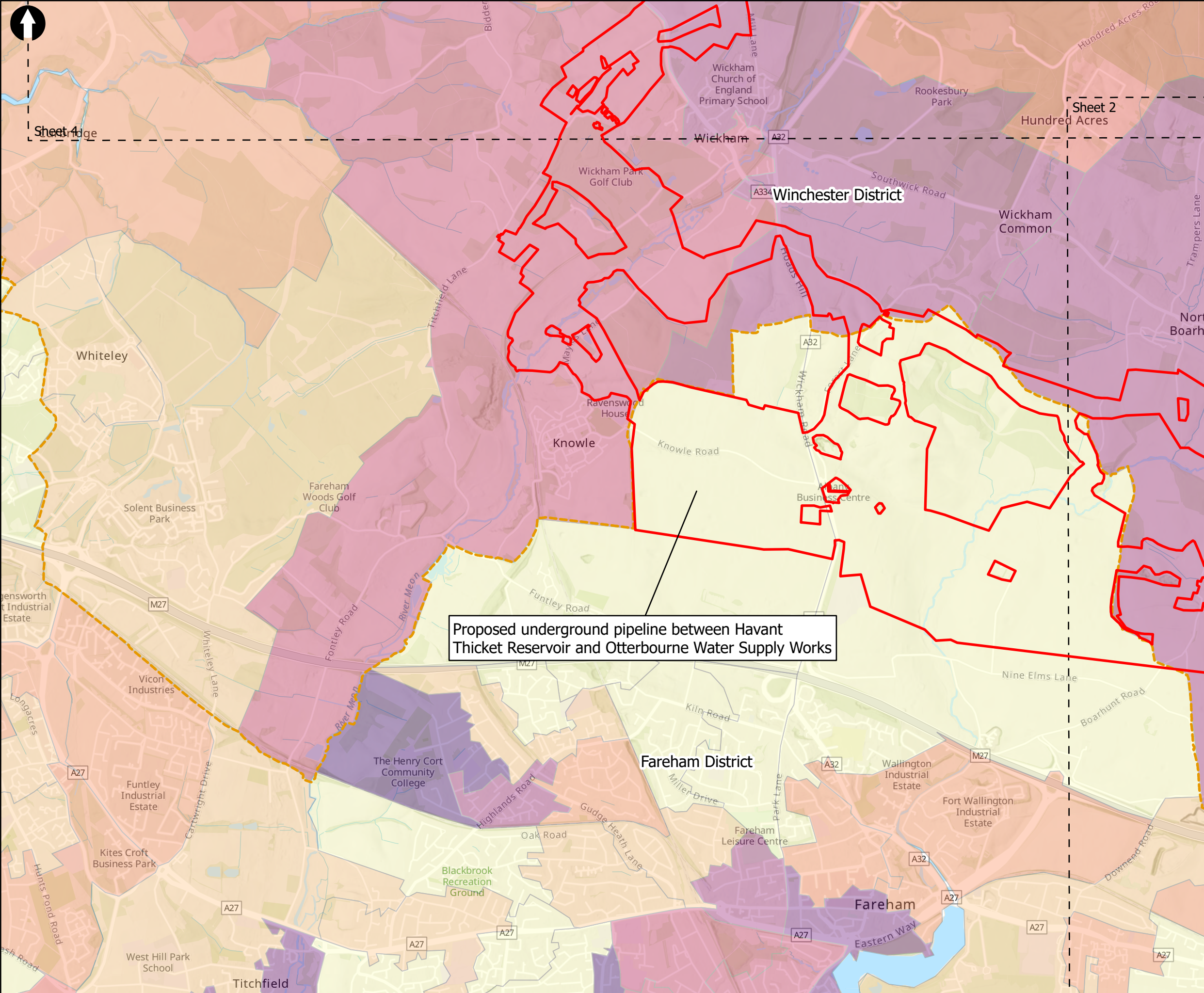
**Title**  
 Figure 16.2  
 Index of Multiple Deprivation  
 Sheet 2 of 8

Designed	N/A	-	Check	SF	-
Drawn	ND	-	Review	Core Team	-
GIS Check	GC	-	Approved	MP	-
Scale at A3	Status	INF	Rev	02	Security
1:25,000					STD

Drawing Number  
 710166-SWS-XX-XX-DR-Z-00

© Mott MacDonald Ltd.  
 This document is issued for the party which commissioned it and for specific purposes connected with the captioned project only. It should not be relied upon by any other party or used for any other purpose.  
 We accept no responsibility for the consequences of this document being relied upon by any other party, or being used for any other purpose, or containing any error or omission which is due to an error or omission in data supplied to us by other parties.





Proposed underground pipeline between Havant Thicket Reservoir and Otterbourne Water Supply Works



**Key to Symbols**

- Scoping Area
- Extent boxes 25K
- District Boundary
- Budds Farm Wastewater Treatment Works
- Otterbourne Water Supply Works

**Indices of Multiple Deprivation (2019) - (Based on LSOA's)**


- Most deprived decile
- 2nd
- 3rd
- 4th
- 5th
- 6th
- 7th
- 8th
- 9th
- Least deprived decile

**Notes**

Esri, Intermap, NASA, NGA, USGS, Esri UK, Esri, HERE, Garmin, Foursquare, GeoTechnologies, Inc, METI/NASA, USGS, Esri UK, Esri, HERE, Garmin, FAO, NOAA, USGS, Contains OS data © Crown Copyright and database right 2022  
Contains data from OS Zoomstack

Rev	Date	Drawn	Description	Ch'kd	App'd
02	10/07/2023	MCP	For Information		
01	06/09/2022	AW	For Information		

**Client**

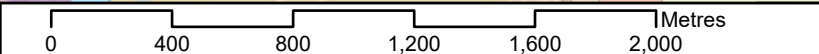


from Southern Water

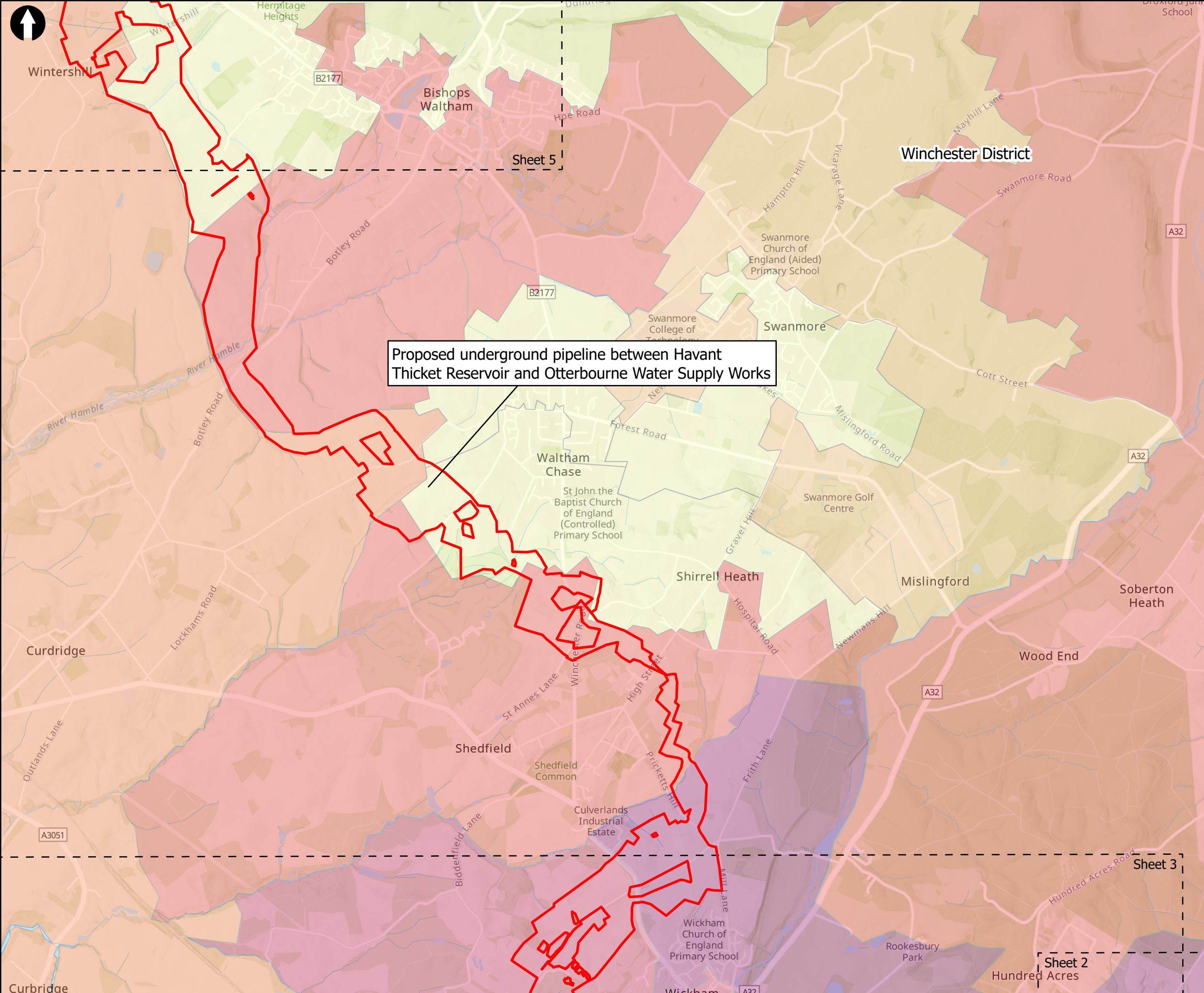
**Title**

Figure 16.2  
Index of Multiple Deprivation  
Sheet 3 of 8

Designed	N/A	-	Check	SF	-
Drawn	ND	-	Review	Core Team	-
GIS Check	GC	-	Approved	MP	-
Scale at A3	Status	Rev	Security		
1:25,000	INF	02	STD		



Drawing Number  
**710166-SWS-XX-XX-DR-Z-00**



Proposed underground pipeline between Havant Thicket Reservoir and Otterbourne Water Supply Works



**Key to Symbols**

- Scoping Area
- Extent boxes 25K
- District Boundary
- Budds Farm Wastewater Treatment Works
- Otterbourne Water Supply Works

**Indices of Multiple Deprivation (2019) - (Based on LSOA's)**

- Most deprived decile
- 2nd
- 3rd
- 4th
- 5th
- 6th
- 7th
- 8th
- 9th
- Least deprived decile

**Notes**  
 Esri, Intermap, NASA, NGA, USGS, Esri UK, Esri, HERE, Garmin, Foursquare, GeoTechnologies, Inc, METI/NASA, USGS, Esri UK, Esri, HERE, Garmin, FAO, NOAA, USGS, Contains OS data © Crown Copyright and database right 2022  
 Contains data from OS Zoomstack


02	10/07/2023	MCP	For Information		
01	06/09/2022	AW	For Information		
Rev	Date	Drawn	Description	Ch'kd	App'd

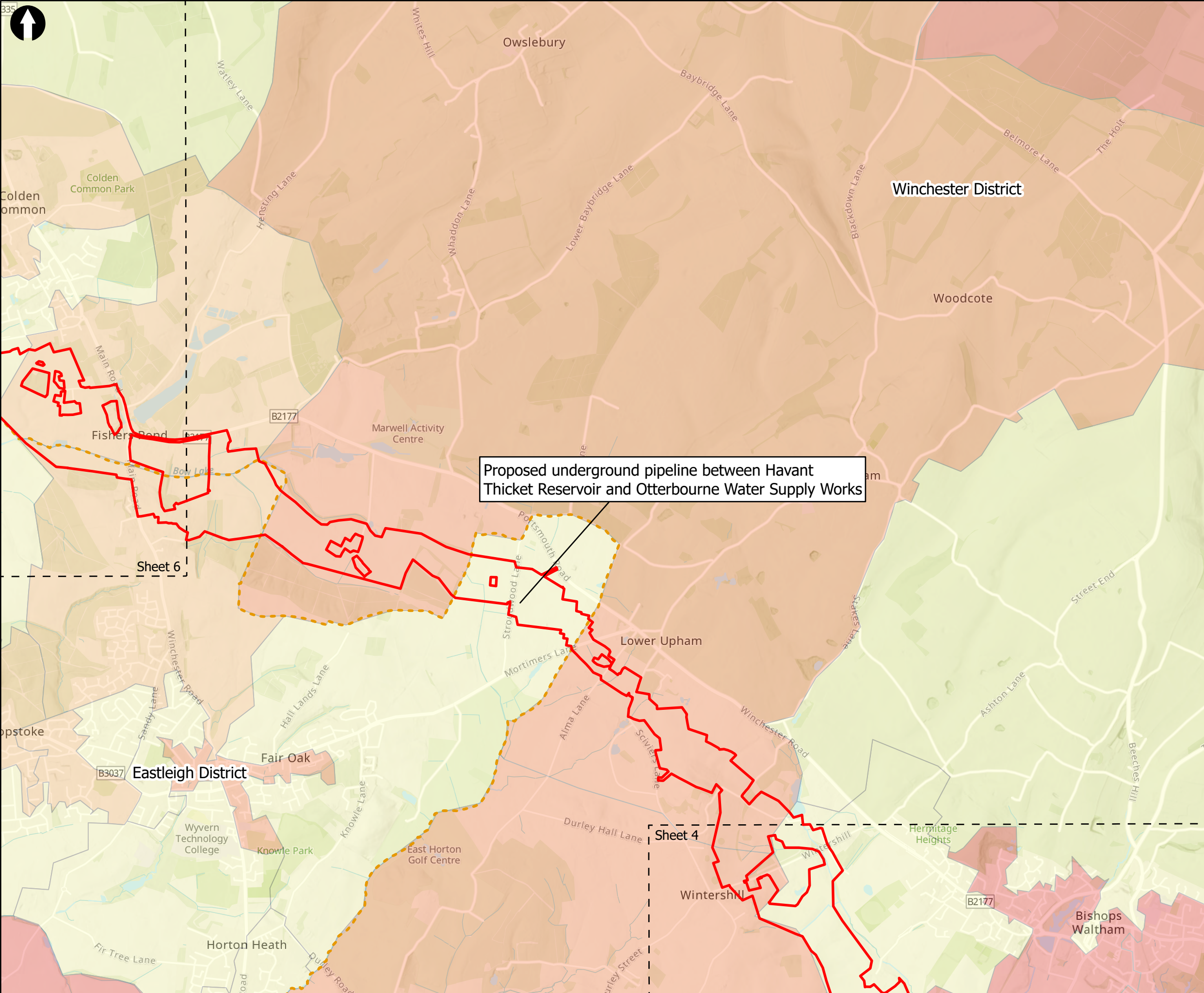


**Title**  
 Figure 16.2  
 Index of Multiple Deprivation  
 Sheet 4 of 8

Designed	N/A	-	Check	SF	-
Drawn	ND	-	Review	Core Team	-
GIS Check	GC	-	Approved	MP	-
Scale at A3	Status	Rev	02	Security	STD
1:25,000	INF				

Drawing Number  
 710166-SWS-XX-XX-DR-Z-00





**Key to Symbols**

- Scoping Area
- Extent boxes 25K
- District Boundary
- Budds Farm Wastewater Treatment Works
- Otterbourne Water Supply Works

**Indices of Multiple Deprivation (2019) - (Based on LSOA's)**

- Most deprived decile
- 2nd
- 3rd
- 4th
- 5th
- 6th
- 7th
- 8th
- 9th
- Least deprived decile

Proposed underground pipeline between Havant Thicket Reservoir and Otterbourne Water Supply Works

**Notes**  
 Esri, Intermap, NASA, NGA, USGS, Esri UK, Esri, HERE, Garmin, Foursquare, GeoTechnologies, Inc, METI/NASA, USGS, Esri UK, Esri, HERE, Garmin, FAO, NOAA, USGS, Contains OS data © Crown Copyright and database right 2022  
 Contains data from OS Zoomstack

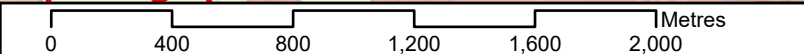
02	10/07/2023	MCP	For Information		
01	06/09/2022	AW	For Information		
Rev	Date	Drawn	Description	Ch'kd	App'd

Client

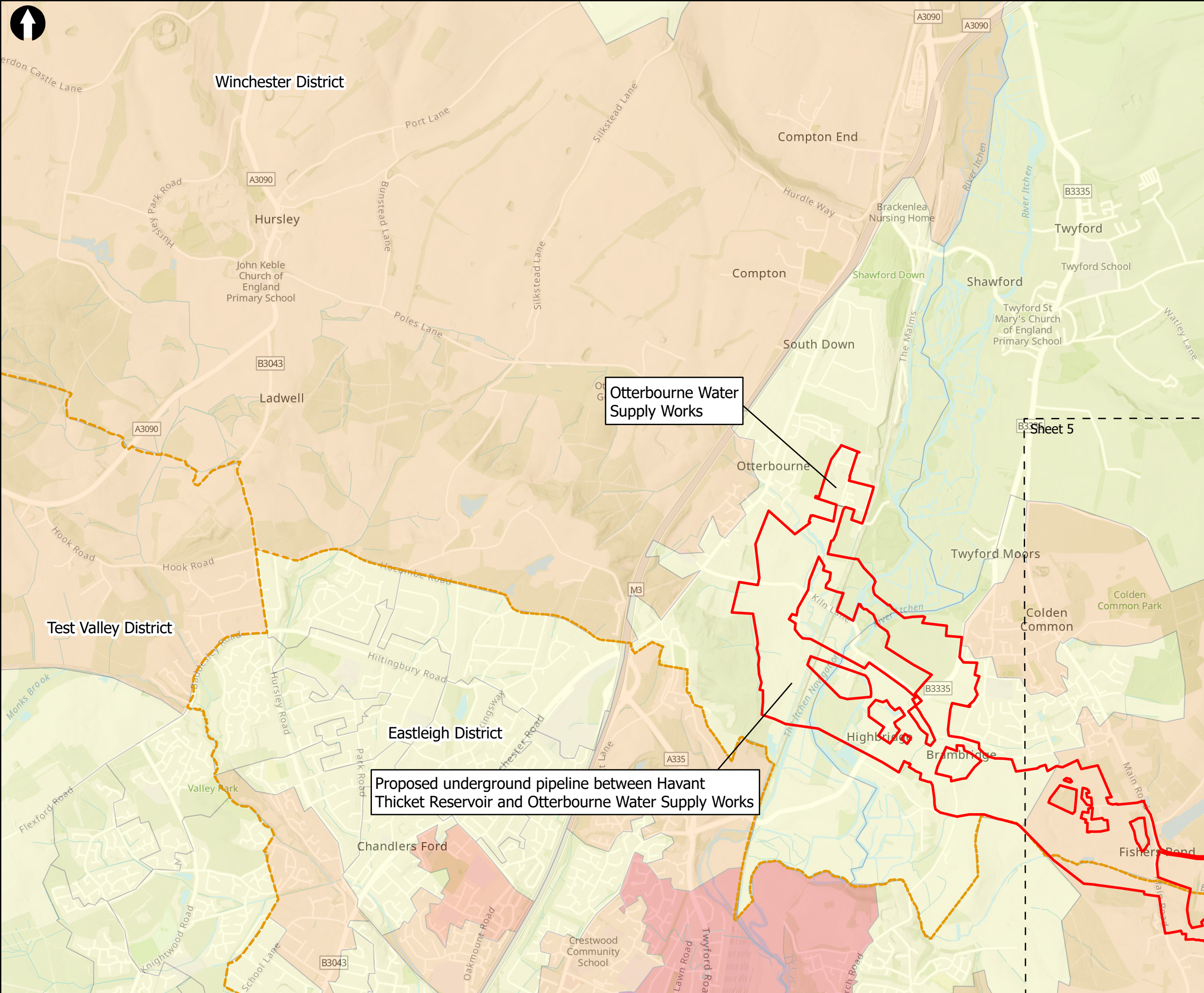



**Title**  
 Figure 16.2  
 Index of Multiple Deprivation  
 Sheet 5 of 8

Designed	N/A	-	Check	SF	-
Drawn	ND	-	Review	Core Team	-
GIS Check	GC	-	Approved	MP	-
Scale at A3	Status	Rev	Security		
1:25,000	INF	02	STD		



Drawing Number  
**710166-SWS-XX-XX-DR-Z-00**



Key to Symbols

- Scoping Area
- Extent boxes 25K
- District Boundary
- Budds Farm Wastewater Treatment Works
- Otterbourne Water Supply Works

Indices of Multiple Deprivation (2019) - (Based on LSOA's)

- Most deprived decile
- 2nd
- 3rd
- 4th
- 5th
- 6th
- 7th
- 8th
- 9th
- Least deprived decile

Notes

Esri, Intermap, NASA, NGA, USGS, Esri UK, Esri, HERE, Garmin, Foursquare, GeoTechnologies, Inc, METI/NASA, USGS, Esri UK, Esri, HERE, Garmin, FAO, NOAA, USGS, Contains OS data © Crown Copyright and database right 2022  
Contains data from OS Zoomstack

Rev	Date	Drawn	Description	Ch'kd	App'd
02	10/07/2023	MCP	For Information		
01	06/09/2022	AW	For Information		

Rev	Date	Drawn	Description	Ch'kd	App'd
02	10/07/2023	MCP	For Information		
01	06/09/2022	AW	For Information		

Client

Title

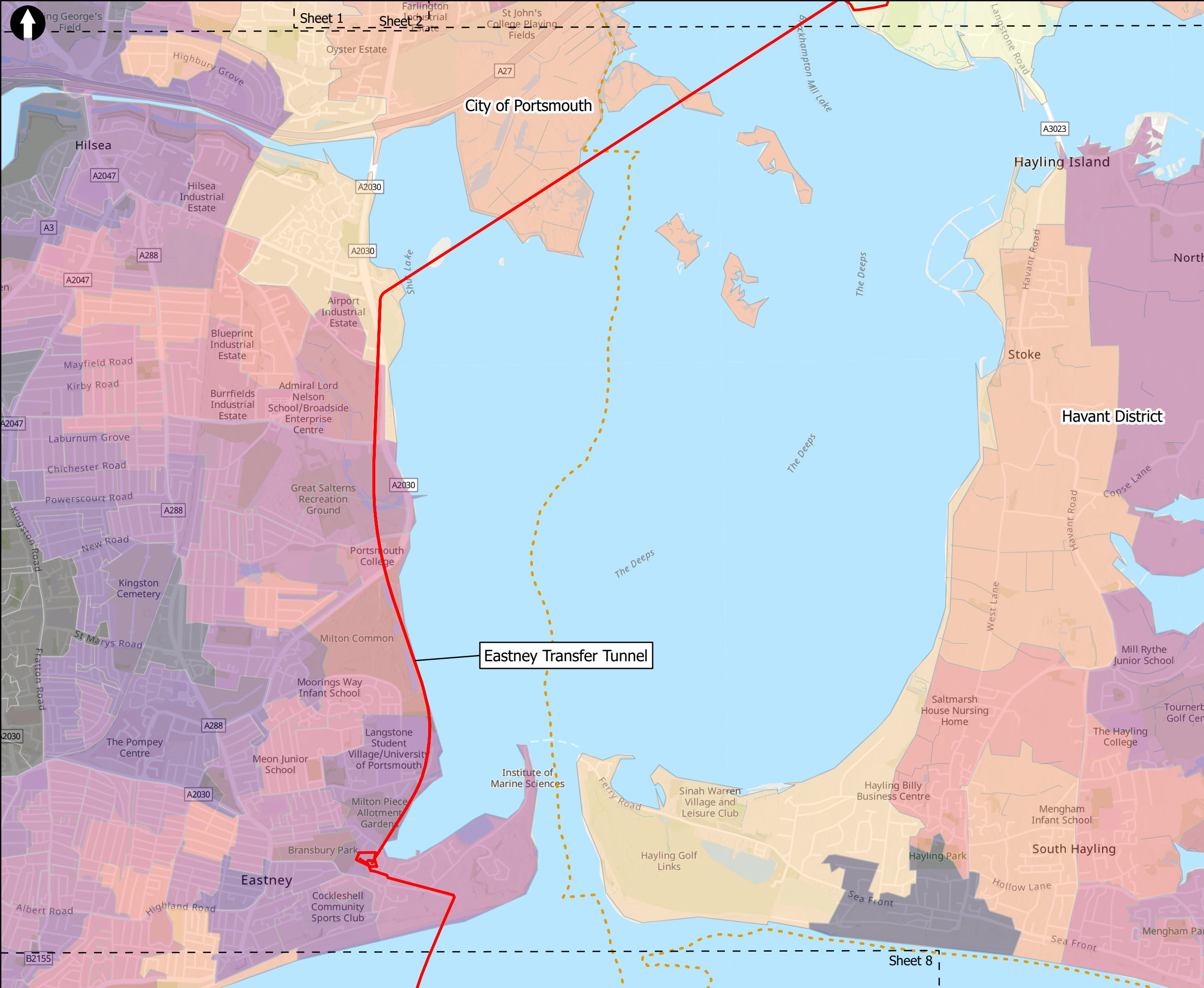
Figure 16.2  
Index of Multiple Deprivation  
Sheet 6 of 8

Designed	N/A	-	Check	SF	-
Drawn	ND	-	Review	Core Team	-
GIS Check	GC	-	Approved	MP	-
Scale at A3	Status	Rev	Rev	Security	
1:25,000	INF	02		STD	

Drawing Number  
710166-SWS-XX-XX-DR-Z-00

© Mott MacDonald Ltd.  
This document is issued for the party which commissioned it and for specific purposes connected with the captioned project only. It should not be relied upon by any other party or used for any other purpose.  
We accept no responsibility for the consequences of this document being relied upon by any other party, or being used for any other purpose, or containing any error or omission which is due to an error or omission in data supplied to us by other parties.





**Key to Symbols**

- Scoping Area
- Extent boxes 25K
- District Boundary
- Budds Farm Wastewater Treatment Works
- Otterbourne Water Supply Works

**Indices of Multiple Deprivation (2019) - (Based on LSOA's)**

- Most deprived decile
- 2nd
- 3rd
- 4th
- 5th
- 6th
- 7th
- 8th
- 9th
- Least deprived decile

**Notes**

Esri, Intermap, NASA, NGA, USGS, Esri UK, Esri, HERE, Garmin, Foursquare, GeoTechnologies, Inc, METI/NASA, USGS, Esri UK, Esri, HERE, Garmin, FAO, NOAA, USGS, Contains OS data © Crown Copyright and database right 2022  
Contains data from OS Zoomstack

02	10/07/2023	MCP	For Information		
01	06/09/2022	AW	For Information		
Rev	Date	Drawn	Description	Ch'kd	App'd

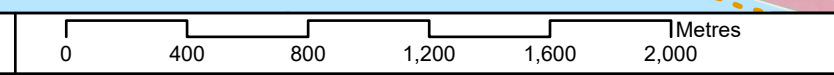
**Client**

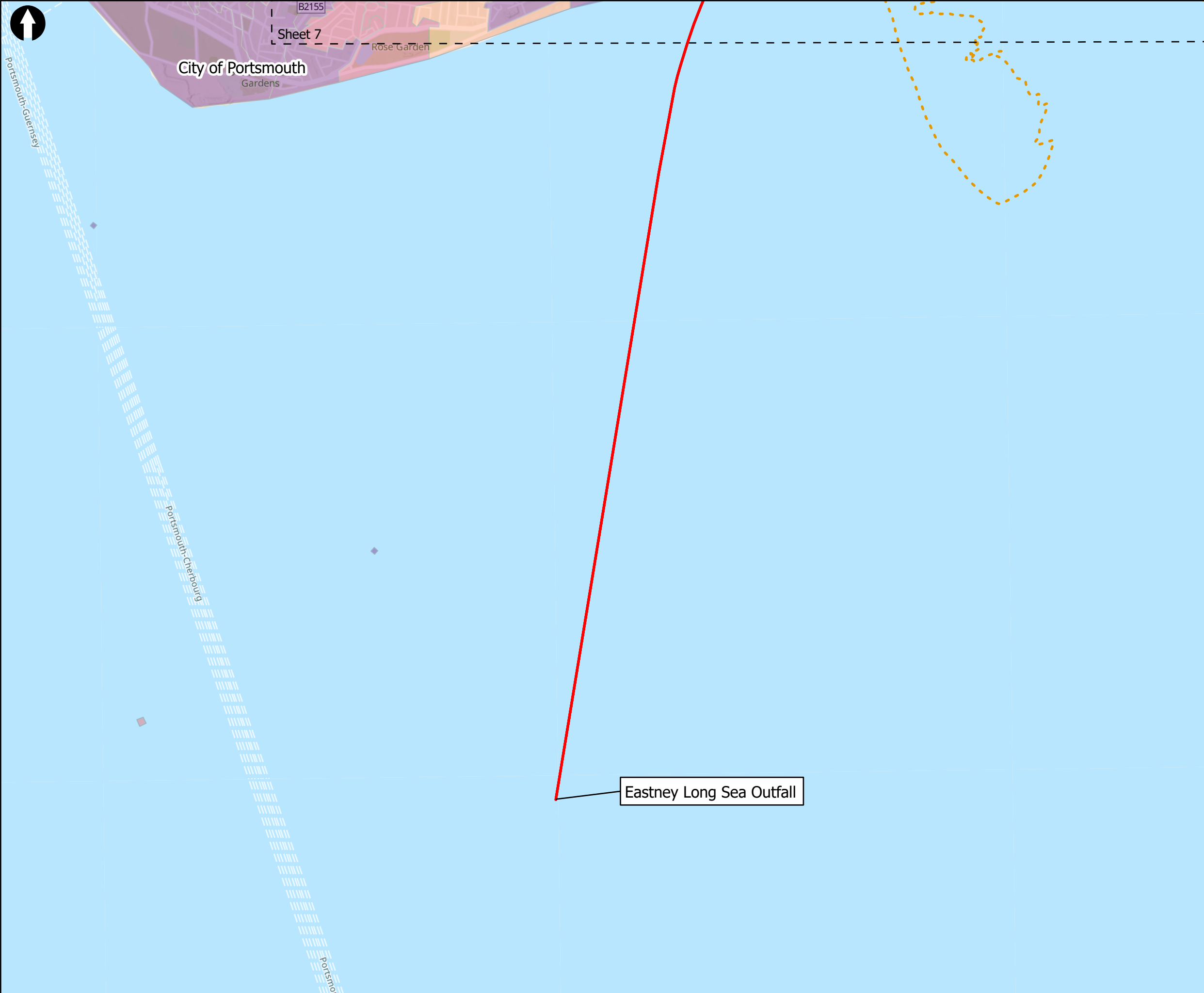
**Title**

Figure 16.2  
Index of Multiple Deprivation  
Sheet 7 of 8

Designed	N/A	-	Check	SF	-
Drawn	ND	-	Review	Core Team	-
GIS Check	GC	-	Approved	MP	-
Scale at A3	Status	Rev	Security		
1:25,000	INF	02	STD		

Drawing Number  
**710166-SWS-XX-XX-DR-Z-00**





**Key to Symbols**

- Scoping Area
- Extent boxes 25K
- District Boundary
- Budds Farm Wastewater Treatment Works
- Otterbourne Water Supply Works

**Indices of Multiple Deprivation (2019) - (Based on LSOA's)**

- Most deprived decile
- 2nd
- 3rd
- 4th
- 5th
- 6th
- 7th
- 8th
- 9th
- Least deprived decile

**Notes**

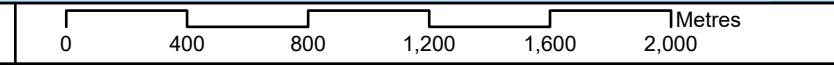
Esri, Intermap, NASA, NGA, USGS, Esri UK, Esri, HERE, Garmin, Foursquare, GeoTechnologies, Inc, METI/NASA, USGS, Esri UK, Esri, HERE, Garmin, FAO, NOAA, USGS, Contains OS data © Crown Copyright and database right 2022  
Contains data from OS Zoomstack

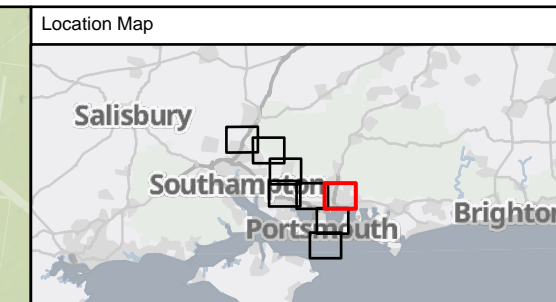
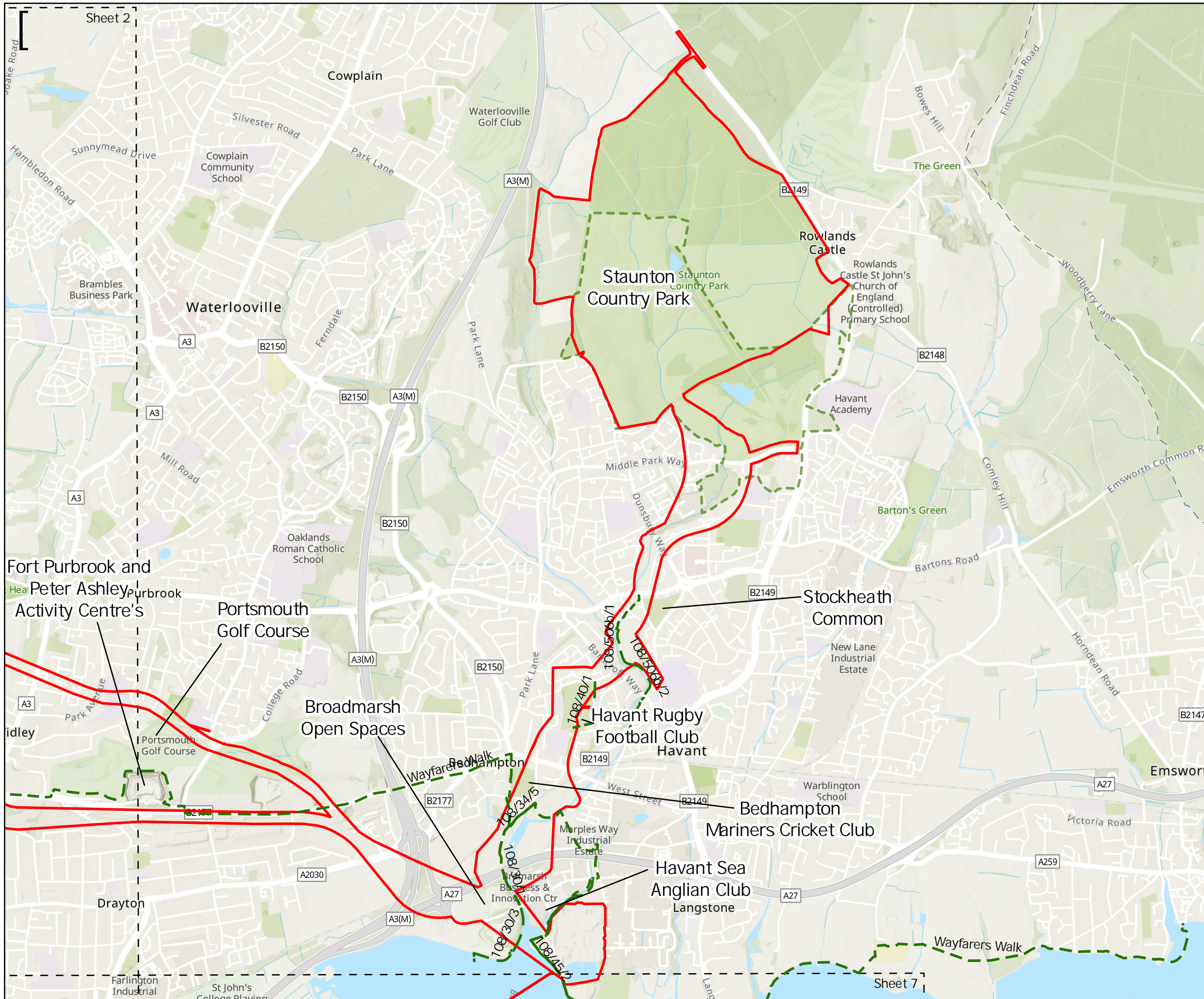
02	10/07/2023	MCP	For Information		
01	06/09/2022	AW	For Information		
Rev	Date	Drawn	Description	Ch'k'd	App'd

**Client**

**Title**  
Figure 16.2  
Index of Multiple Deprivation  
Sheet 8 of 8

Designed	N/A	-	Check	SF	-
Drawn	ND	-	Review	Core Team	-
GIS Check	GC	-	Approved	MP	-
Scale at A3	Status	Rev	Security		
1:25,000	INF	02	STD		





**Key to Symbols**

Scoping Area	Public Rights of Way (PROW)
Wayfarers Walk Long Distance Footpath	Staunton Country Park

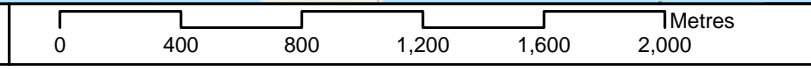


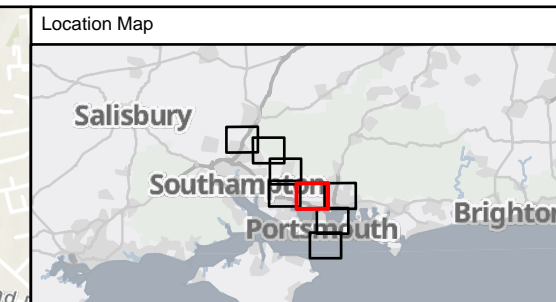
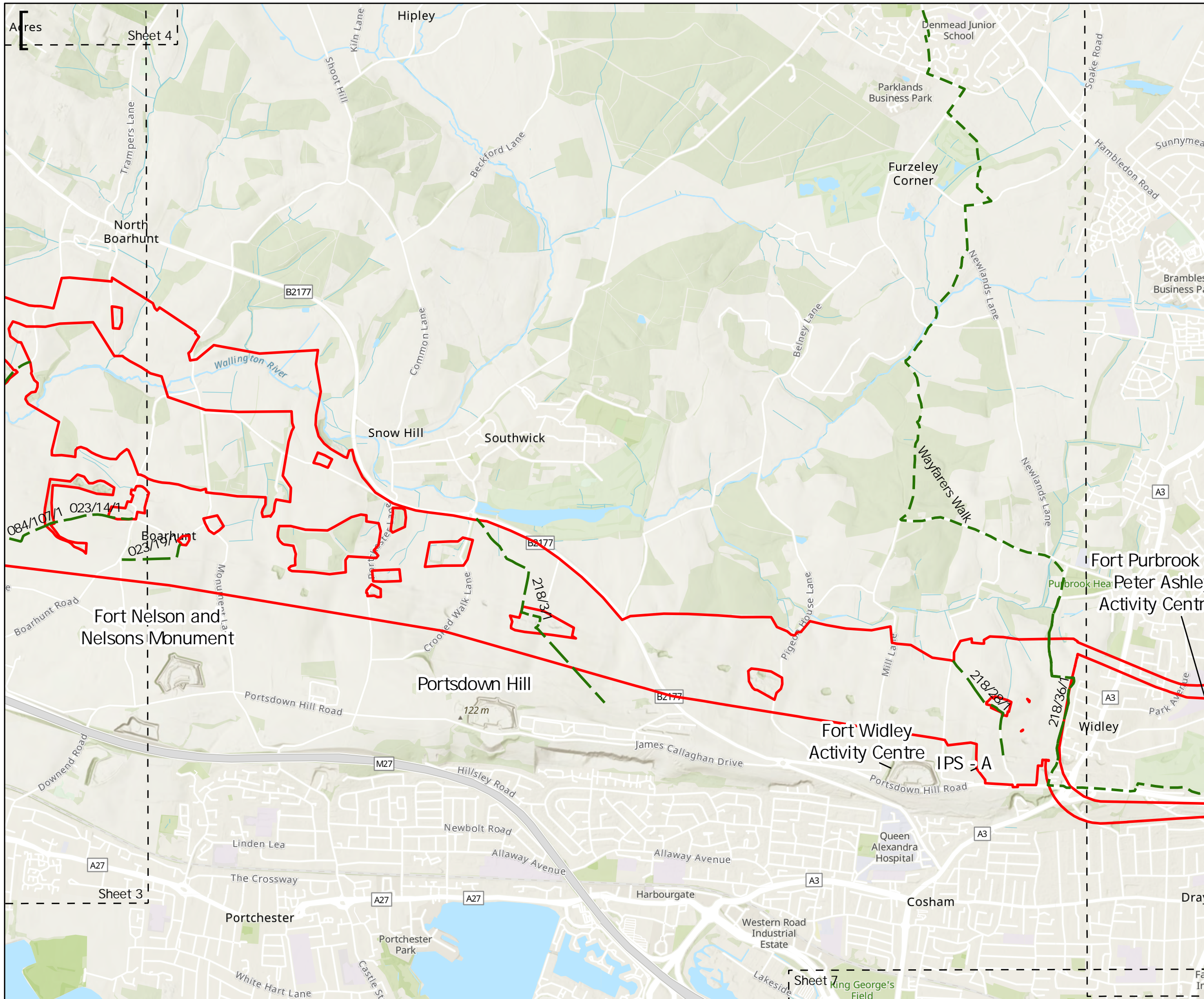
Rev	Date	Drawn	Description	Ch'kd	App'd
02	22/06/2023	MCP	For Information		
01	24/10/2022	AW	For Information		



**Title**  
 Figure 16.3  
 Tourism and Recreation Receptors  
 Sheet 1 of 8

Designed	A	-	Check	A	-
Drawn	A	-	Review	A	-
GIS Check	A	-	Approved	A	-
Scale at A3	Status	INF	Rev	02	Security
1:25,000					STD





**Key to Symbols**

Scoping Area	Public Rights of Way (PROW)
Wayfarers Walk Long Distance Footpath	Stanton Country Park

**Notes**

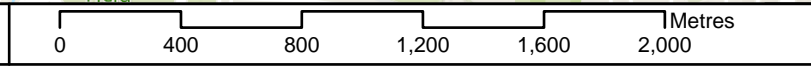
Esri, Intermap, NASA, NGA, USGS, Esri UK, Esri, HERE, Garmin, Foursquare, GeoTechnologies, Inc, METI/NASA, USGS, Esri UK, Esri, HERE, Garmin, FAO, NOAA, USGS, Contains OS data © Crown Copyright and database right 2022. Contains data from OS Zoomstack

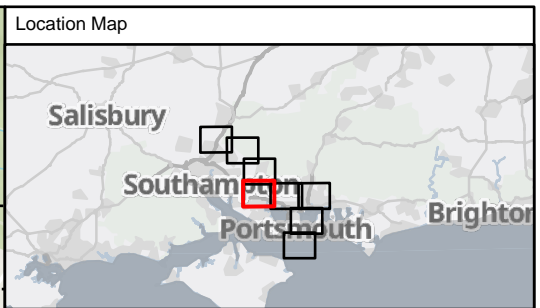
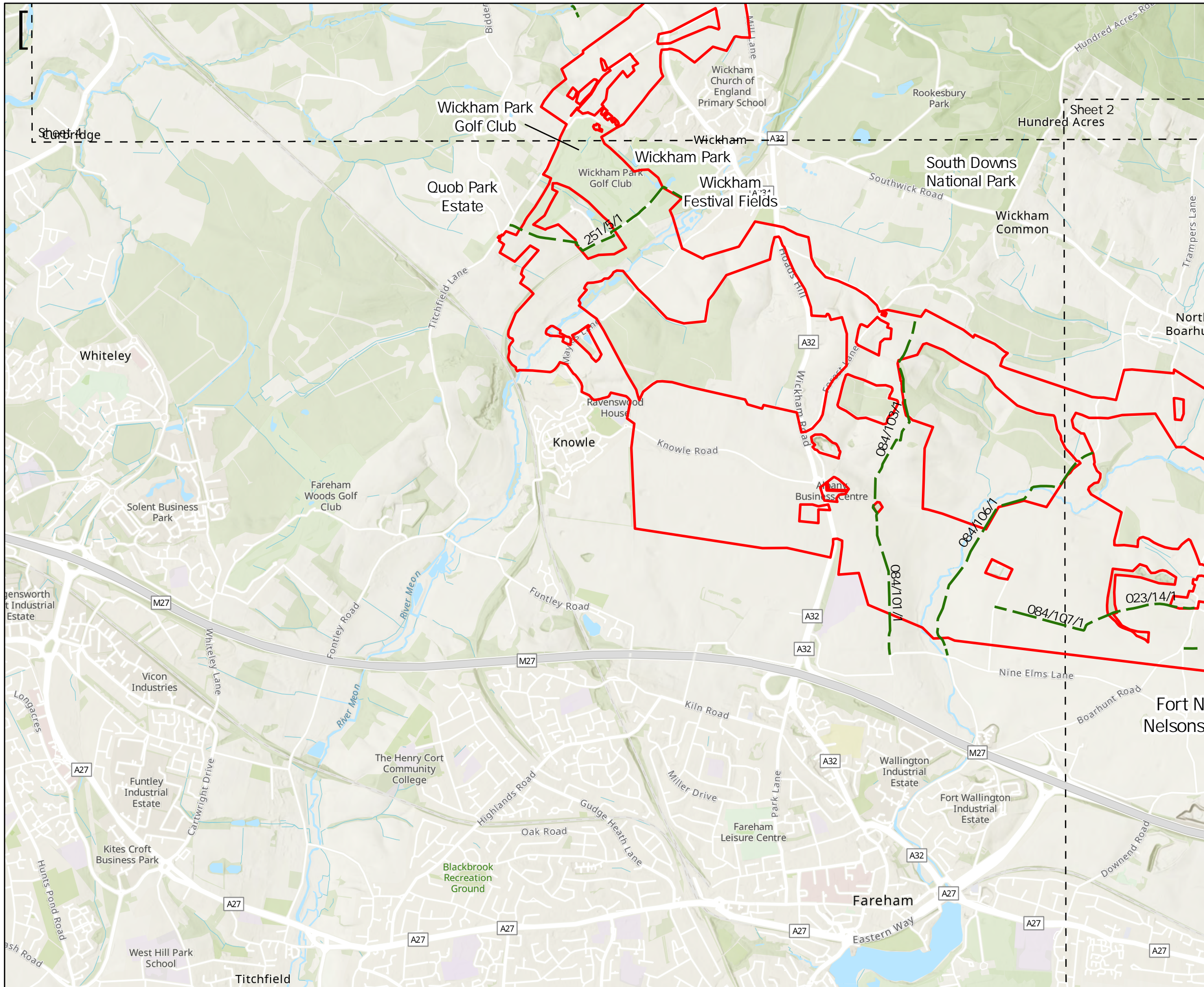
Rev	Date	Drawn	Description	Ch'kd	App'd
02	22/06/2023	MCP	For Information		
01	24/10/2022	AW	For Information		



**Title**  
 Figure 16.3  
 Tourism and Recreation Receptors  
 Sheet 2 of 8


Designed	A	-	Check	A	-
Drawn	A	-	Review	A	-
GIS Check	A	-	Approved	A	-
Scale at A3	Status	INF	Rev	02	Security
1:25,000					STD





**Key to Symbols**

Scoping Area	Public Rights of Way (PRoW)
Wayfarers Walk Long Distance Footpath	Staunton Country Park

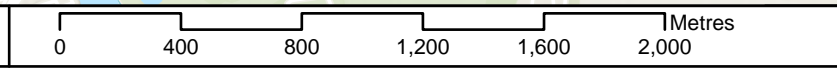


Rev	Date	Drawn	Description	Ch'kd	App'd
02	22/06/2023	MCP	For Information		
01	24/10/2022	AW	For Information		

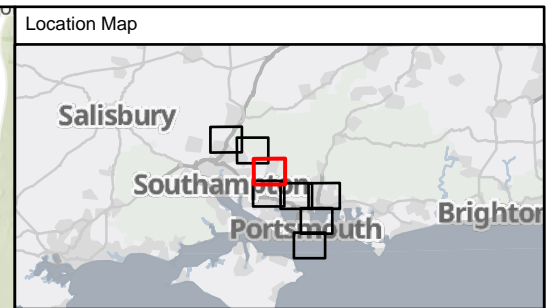
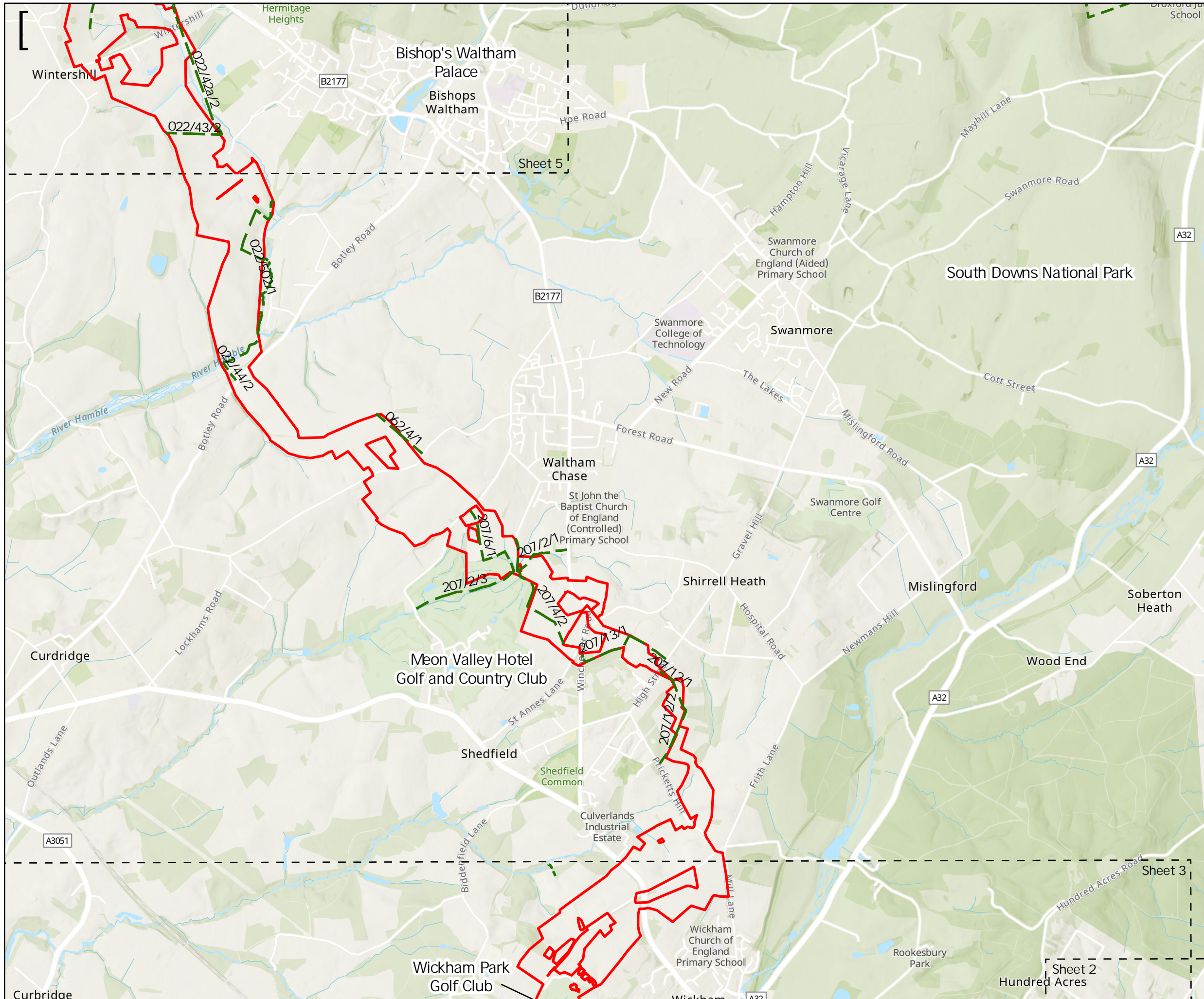
Client

Title  
**Figure 16.3**  
**Tourism and Recreation Receptors**  
 Sheet 3 of 8

Designed	A	-	Check	A	-
Drawn	A	-	Review	A	-
GIS Check	A	-	Approved	A	-
Scale at A3	Status	INF	Rev	02	Security
1:25,000					STD



Drawing Number  
**710166-SWS-XX-XX-DR-Z-00**



**Key to Symbols**

- Scoping Area (Red outline)
- Wayfarers Walk Long Distance Footpath (Green dashed line)
- Public Rights of Way (PROW) (Green dashed line)
- Staunton Country Park (Green shaded area)

**Notes**  
 Esri, Intermap, NASA, NGA, USGS, Esri UK, Esri, HERE, Garmin, Foursquare, GeoTechnologies, Inc, METI/NASA, USGS, Esri UK, Esri, HERE, Garmin, FAO, NOAA, USGS, Contains OS data © Crown Copyright and database right 2022. Contains data from OS Zoomstack


Rev	Date	Drawn	Description	Ch'kd	App'd
02	22/06/2023	MCP	For Information		
01	24/10/2022	AW	For Information		



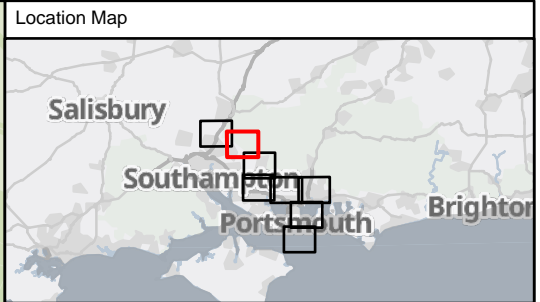
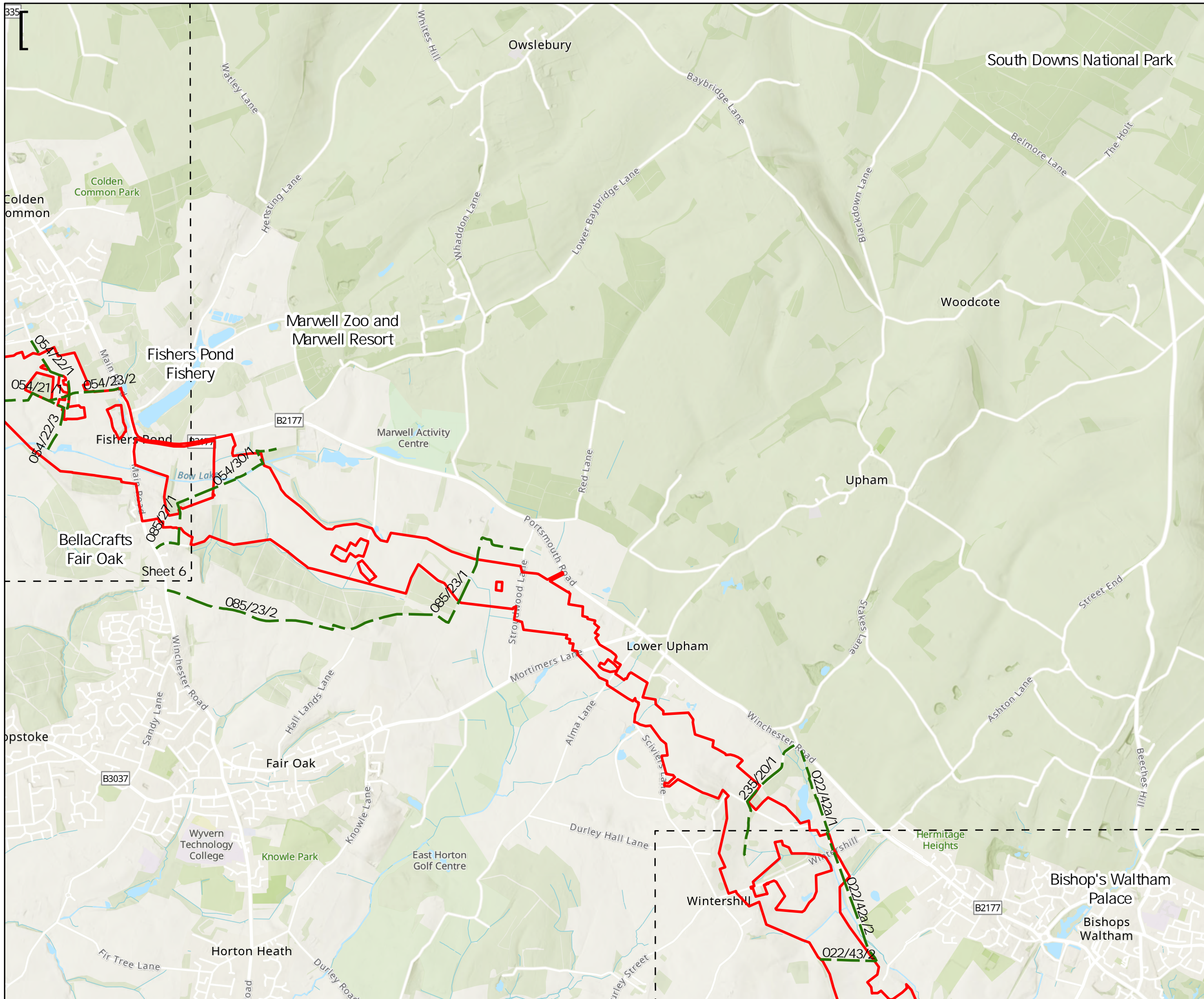
**Title**  
 Figure 16.3  
 Tourism and Recreation Receptors  
 Sheet 4 of 8

Designed	A	-	Check	A	-
Drawn	A	-	Review	A	-
GIS Check	A	-	Approved	A	-
Scale at A3	Status	Rev	Security		
1:25,000	INF	02	STD		

© Mott MacDonald Ltd.  
 This document is issued for the party which commissioned it and for specific purposes connected with the captioned project only. It should not be relied upon by any other party or used for any other purpose.  
 We accept no responsibility for the consequences of this document being relied upon by any other party, or being used for any other purpose, or containing any error or omission which is due to an error or omission in data supplied to us by other parties.



Drawing Number  
 710166-SWS-XX-XX-DR-Z-00



**Key to Symbols**

Scoping Area	Public Rights of Way (PRoW)
Wayfarers Walk Long Distance Footpath	Staunton Country Park

**Notes**

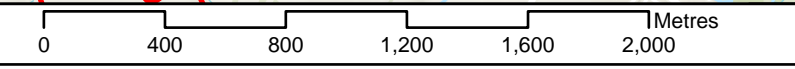
Esri, Intermap, NASA, NGA, USGS, Esri UK, Esri, HERE, Garmin, Foursquare, GeoTechnologies, Inc, METI/NASA, USGS, Esri UK, Esri, HERE, Garmin, FAO, NOAA, USGS, Contains OS data © Crown Copyright and database right 2022. Contains data from OS Zoomstack

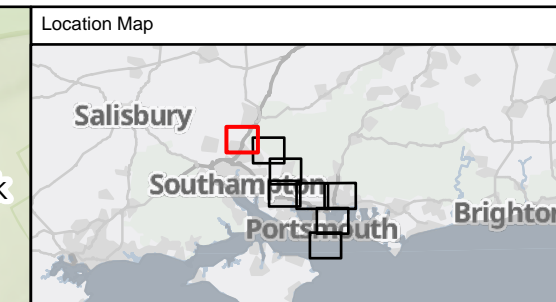
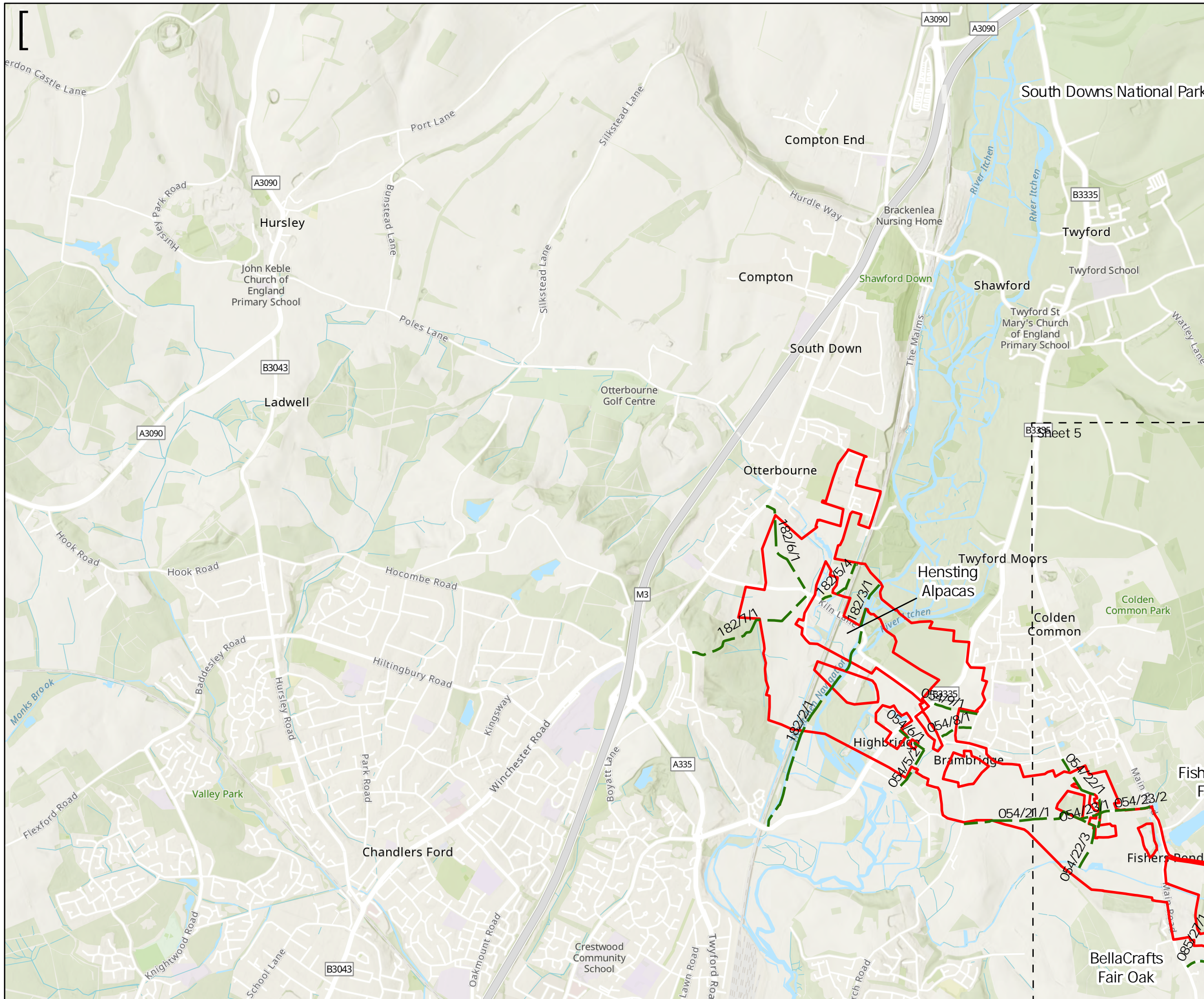
Rev	Date	Drawn	Description	Ch'kd	App'd
02	22/06/2023	MCP	For Information		
01	24/10/2022	AW	For Information		



**Title**  
 Figure 16.3  
 Tourism and Recreation Receptors  
 Sheet 5 of 8

Designed	A	-	Check	A	-
Drawn	A	-	Review	A	-
GIS Check	A	-	Approved	A	-
Scale at A3	Status	INF	Rev	02	Security
					STD





**Key to Symbols**

Scoping Area	Public Rights of Way (PRoW)
Wayfarers Walk Long Distance Footpath	Staunton Country Park

**Notes**

Esri, Intermap, NASA, NGA, USGS, Esri UK, Esri, HERE, Garmin, Foursquare, GeoTechnologies, Inc, METI/NASA, USGS, Esri UK, Esri, HERE, Garmin, FAO, NOAA, USGS, Contains OS data © Crown Copyright and database right 2022. Contains data from OS Zoomstack

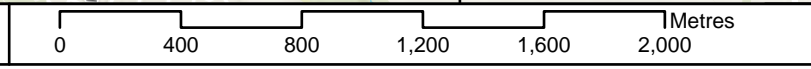
Rev	Date	Drawn	Description	Ch'kd	App'd
02	22/06/2023	MCP	For Information		
01	24/10/2022	AW	For Information		



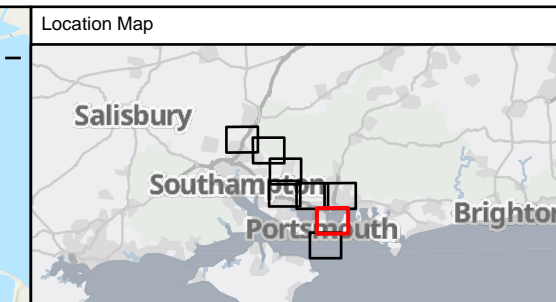
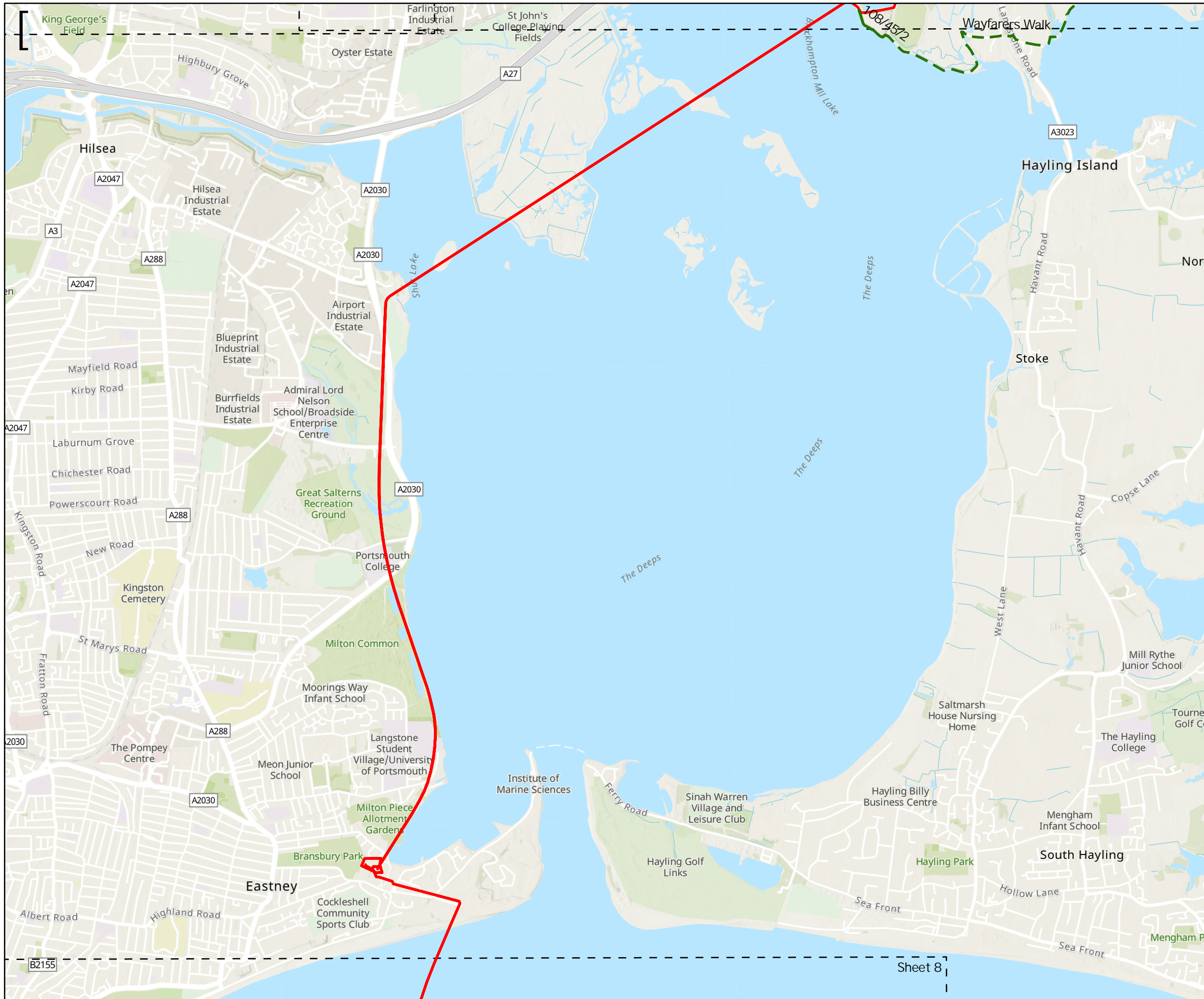
**Title**  
 Figure 16.3  
 Tourism and Recreation Receptors  
 Sheet 6 of 8

Designed	A	-	Check	A	-
Drawn	A	-	Review	A	-
GIS Check	A	-	Approved	A	-
Scale at A3	Status	INF	Rev	02	Security
					STD

© Mott MacDonald Ltd.  
 This document is issued for the party which commissioned it and for specific purposes connected with the captioned project only. It should not be relied upon by any other party or used for any other purpose.  
 We accept no responsibility for the consequences of this document being relied upon by any other party, or being used for any other purpose, or containing any error or omission which is due to an error or omission in data supplied to us by other parties.



Drawing Number  
 710166-SWS-XX-XX-DR-Z-00



**Key to Symbols**

- Scoping Area (Red line)
- Wayfarers Walk Long Distance Footpath (Green dashed line)
- Public Rights of Way (PROW) (Green dashed line)
- Staunton Country Park (Green area)

**Notes**

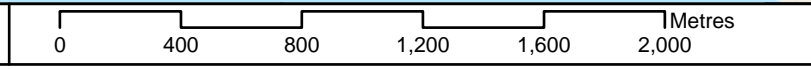
Esri, Intermap, NASA, NGA, USGS, Esri UK, Esri, HERE, Garmin, Foursquare, GeoTechnologies, Inc, METI/NASA, USGS, Esri UK, Esri, HERE, Garmin, FAO, NOAA, USGS, Contains OS data © Crown Copyright and database right 2022. Contains data from OS Zoomstack

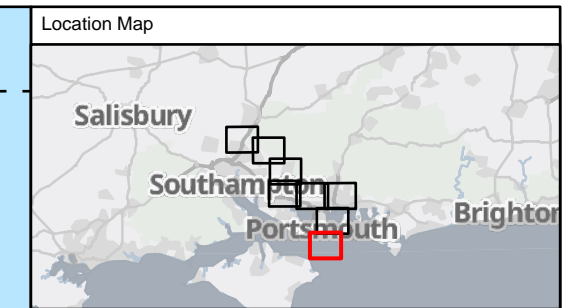
Rev	Date	Drawn	Description	Ch'kd	App'd
02	22/06/2023	MCP	For Information		
01	24/10/2022	AW	For Information		



**Title**  
 Figure 16.3  
 Tourism and Recreation Receptors  
 Sheet 7 of 8


Designed	A	-	Check	A	-
Drawn	A	-	Review	A	-
GIS Check	A	-	Approved	A	-
Scale at A3	Status	INF	Rev	02	Security
					STD





**Key to Symbols**

Scoping Area	Public Rights of Way (PRoW)
Wayfarers Walk Long Distance Footpath	Staunton Country Park



**Notes**

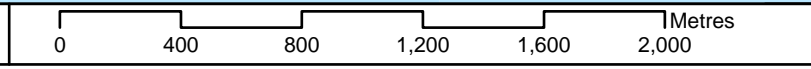
Esri, Intermap, NASA, NGA, USGS, Esri UK, Esri, HERE, Garmin, Foursquare, GeoTechnologies, Inc, METI/NASA, USGS, Esri UK, Esri, HERE, Garmin, FAO, NOAA, USGS, Contains OS data © Crown Copyright and database right 2022. Contains data from OS Zoomstack

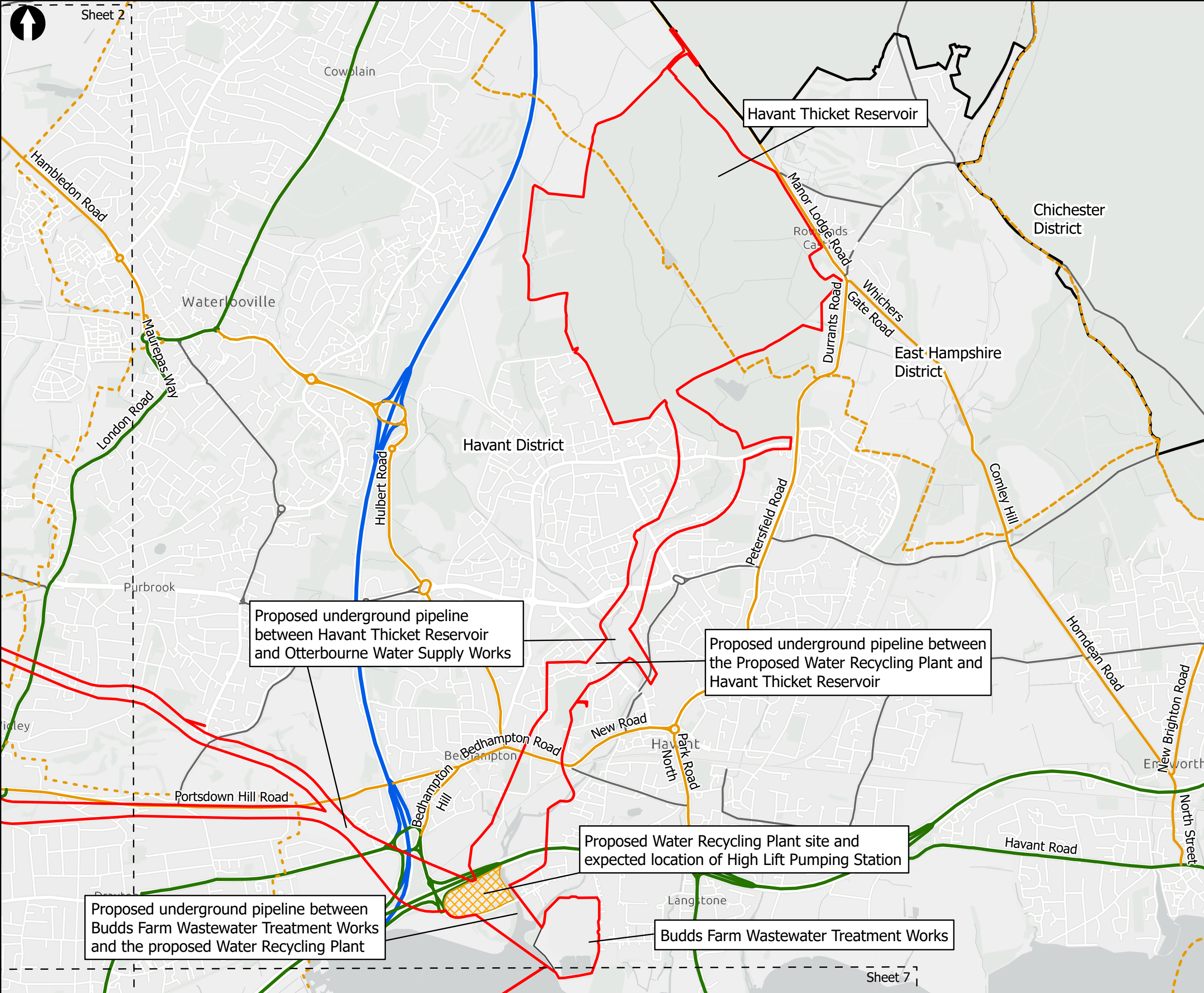
Rev	Date	Drawn	Description	Ch'k'd	App'd
02	22/06/2023	MCP	For Information		
01	24/10/2022	AW	For Information		

**Client**

**Title**  
 Figure 16.3  
 Tourism and Recreation Receptors  
 Sheet 8 of 8

Designed	A	-	Check	A	-
Drawn	A	-	Review	A	-
GIS Check	A	-	Approved	A	-
Scale at A3	Status	Rev	Security		
1:25,000	INF	02	STD		





Proposed underground pipeline between Havant Thicket Reservoir and Otterbourne Water Supply Works

Proposed underground pipeline between the Proposed Water Recycling Plant and Havant Thicket Reservoir

Proposed Water Recycling Plant site and expected location of High Lift Pumping Station

Proposed underground pipeline between Budds Farm Wastewater Treatment Works and the proposed Water Recycling Plant

Budds Farm Wastewater Treatment Works



Key to Symbols



Scoping Area	OS Open Roads
Extent boxes 25K	A Road
District boundary	B Road
Water Recycling Plant and High Lift Pumping Station	Classified Unnumbered
Budds Farm Wastewater Treatment Works	Motorway
South Downs National Park	

Notes

Esri UK, Esri, HERE, Garmin, Foursquare, GeoTechnologies, Inc, METI/NASA, USGS, Esri UK, Esri, HERE, Garmin, FAO, NOAA, USGS, Contains OS data © Crown Copyright and database right 2022. Contains data from OS Zoomstack

02	18/07/2023	MCP	For Information		
01	05/09/2022	AW	For Information		
Rev	Date	Drawn	Description	Ch'kd	App'd

Client

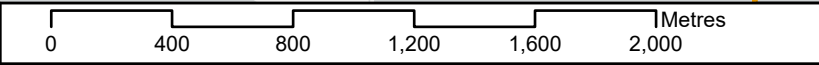
Title

Figure 17.1  
Traffic and Transport Study Area:  
Preferred Corridor and key links  
Sheet 1 of 8

Designed	N/A	-	Check	SF	-
Drawn	ND	-	Review	Core Team	-
GIS Check	GC	-	Approved	MP	-
Scale at A3	Status	Rev	Rev	MP	STD
1:25,000	INF	02			

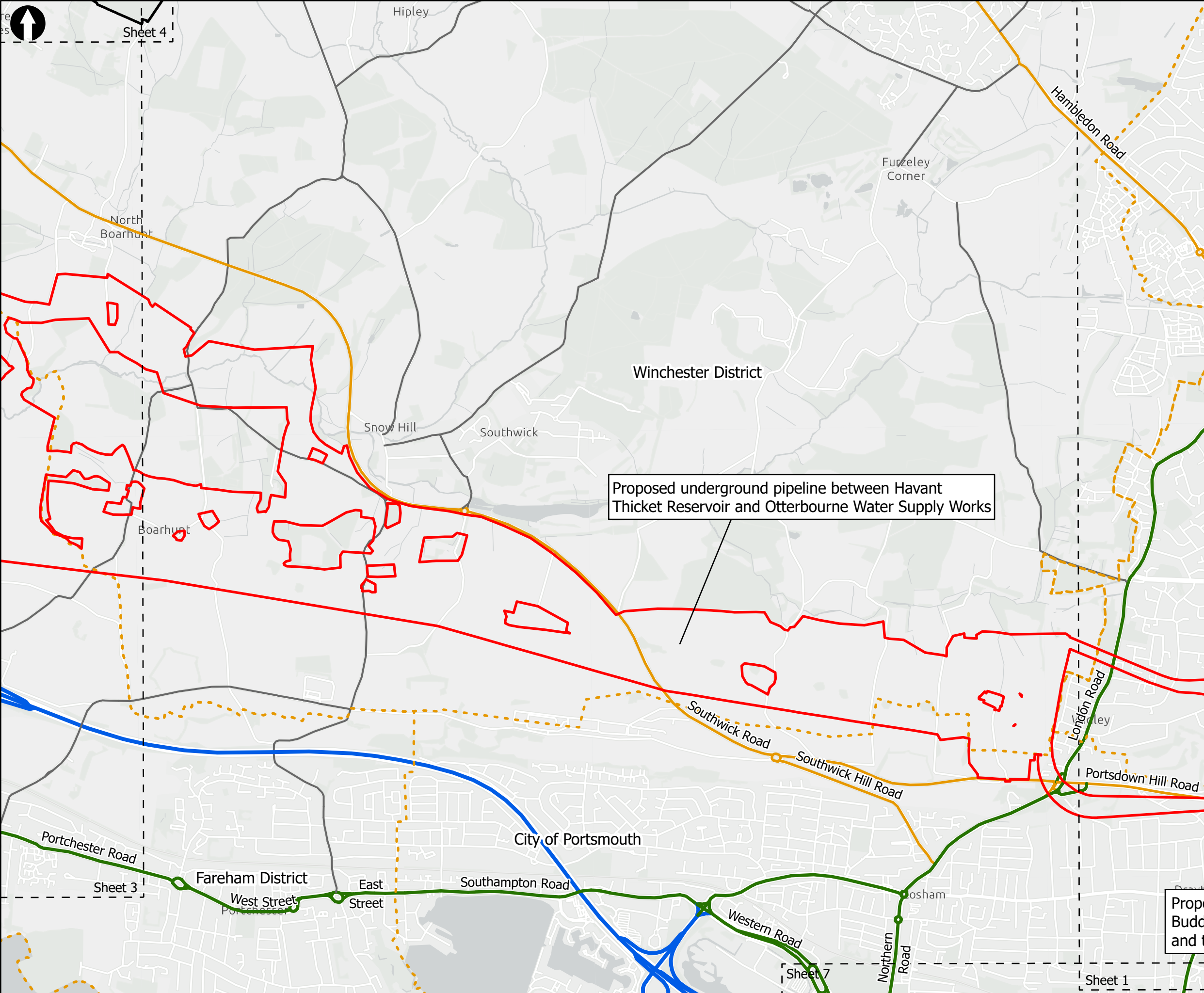
Drawing Number  
710166-SWS-XX-XX-DR-Z-00

© Mott MacDonald Ltd.  
This document is issued for the party which commissioned it and for specific purposes connected with the captioned project only. It should not be relied upon by any other party or used for any other purpose.  
We accept no responsibility for the consequences of this document being relied upon by any other party, or being used for any other purpose, or containing any error or omission which is due to an error or omission in data supplied to us by other parties.

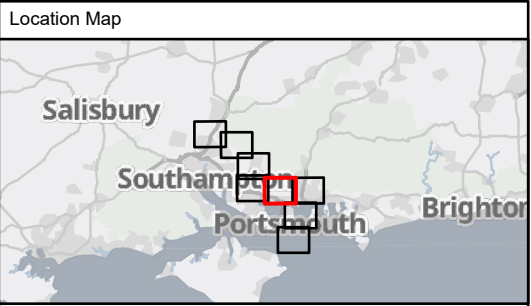


Sheet 7

Sheet 2



Proposed underground pipeline between Havant Thicket Reservoir and Otterbourne Water Supply Works



Key to Symbols

	Scoping Area		B Road
	Extent boxes 25K		Classified Unnumbered
	District boundary		Motorway
	South Downs National Park		
OS Open Roads			
	A Road		

Notes

Esri UK, Esri, HERE, Garmin, Foursquare, GeoTechnologies, Inc, METI/NASA, USGS, Esri UK, Esri, HERE, Garmin, FAO, NOAA, USGS, Contains OS data © Crown Copyright and database right 2022. Contains data from OS Zoomstack

02	18/07/2023	MCP	For Information		
01	05/09/2022	AW	For Information		
Rev	Date	Drawn	Description	Ch'kd	App'd

Client

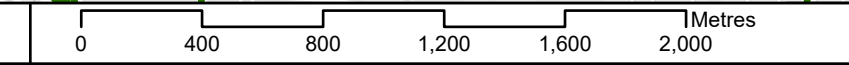


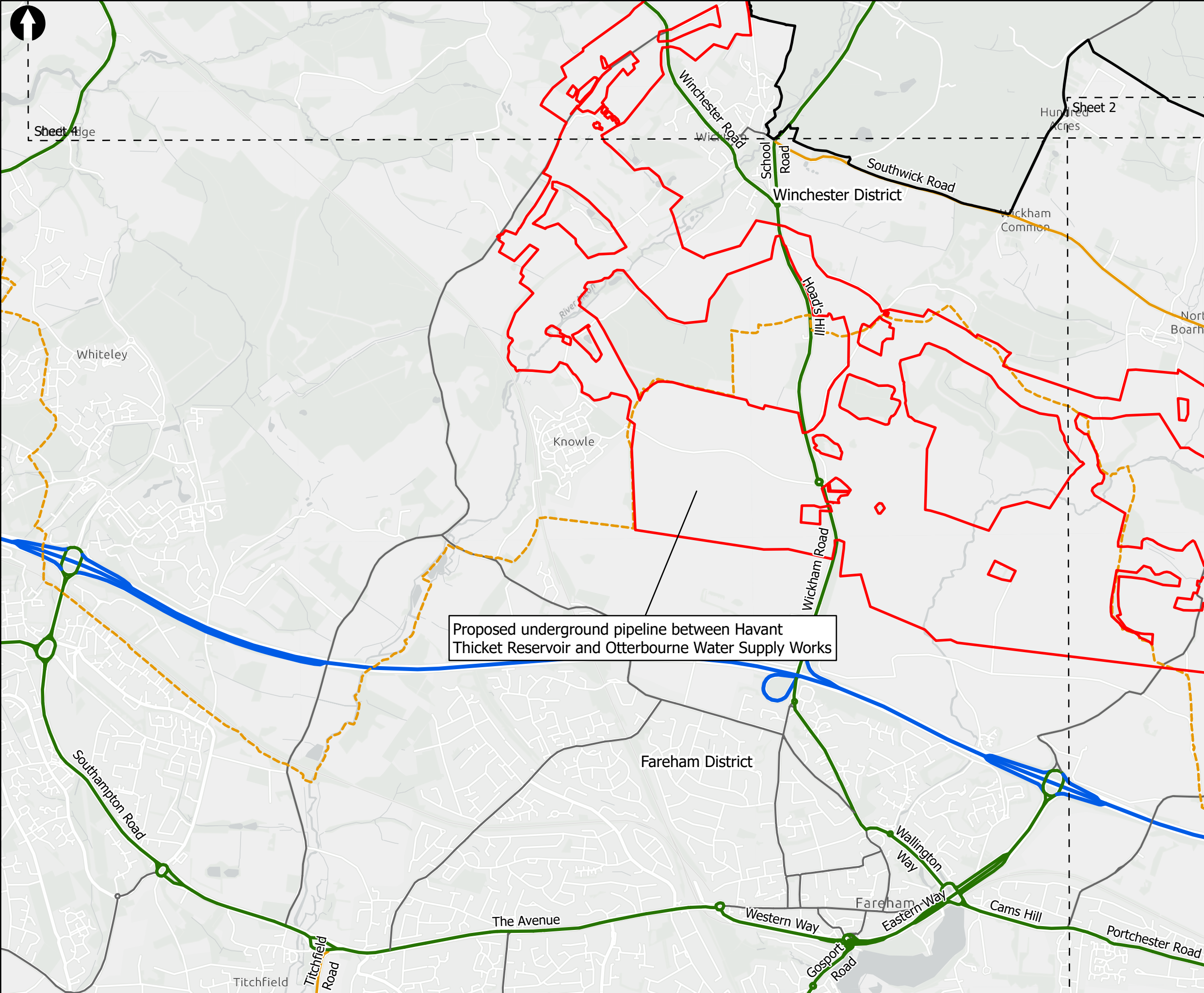

Title

Figure 17.1  
Traffic and Transport Study Area:  
Preferred Corridor and key links  
Sheet 2 of 8

Designed	N/A	-	Check	SF	-
Drawn	ND	-	Review	Core Team	-
GIS Check	GC	-	Approved	MP	-
Scale at A3	Status	Rev	Security		
1:25,000	INF	02	STD		

Drawing Number  
710166-SWS-XX-XX-DR-Z-00





Proposed underground pipeline between Havant Thicket Reservoir and Otterbourne Water Supply Works



Key to Symbols

Scoping Area	B Road
Extent boxes 25K	Classified Unnumbered
District boundary	Motorway
South Downs National Park	
OS Open Roads	
A Road	

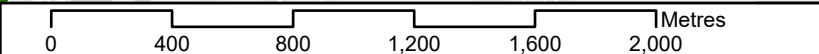
Notes  
 Esri UK, Esri, HERE, Garmin, Foursquare, GeoTechnologies, Inc, METI/NASA, USGS, Esri UK, Esri, HERE, Garmin, FAO, NOAA, USGS, Contains OS data © Crown Copyright and database right 2022. Contains data from OS Zoomstack

Rev	Date	Drawn	Description	Ch'k'd	App'd
02	18/07/2023	MCP	For Information		
01	05/09/2022	AW	For Information		

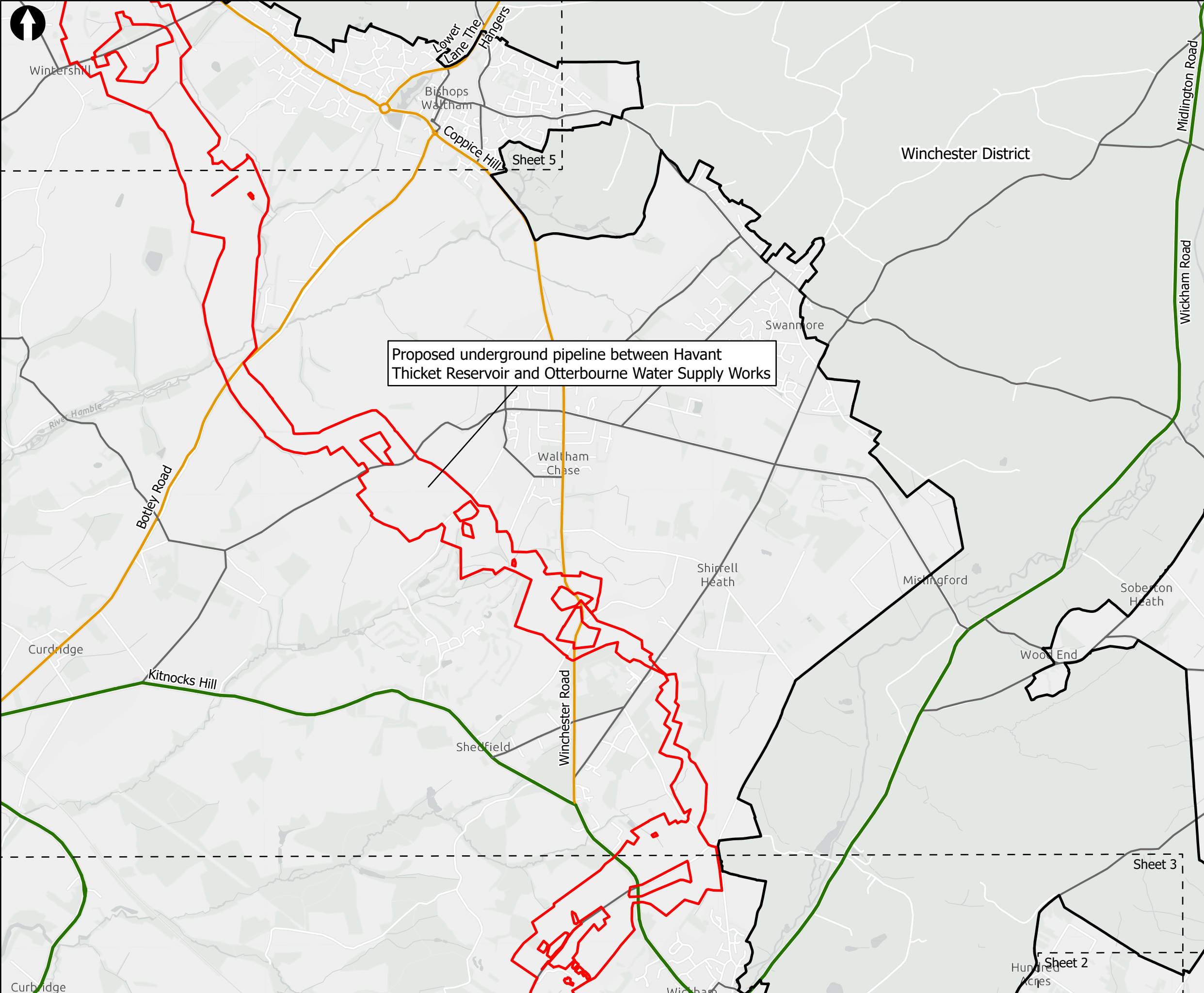


Title  
 Figure 17.1  
 Traffic and Transport Study Area:  
 Preferred Corridor and key links  
 Sheet 3 of 8

Designed	N/A	-	Check	SF	-
Drawn	ND	-	Review	Core Team	-
GIS Check	GC	-	Approved	MP	-
Scale at A3	Status	Rev	Security		
1:25,000	INF	02	STD		



Drawing Number  
 710166-SWS-XX-XX-DR-Z-00



Proposed underground pipeline between Havant Thicket Reservoir and Otterbourne Water Supply Works



Key to Symbols

Scoping Area	B Road
Extent boxes 25K	Classified Unnumbered
District boundary	
South Downs National Park	
OS Open Roads	
A Road	

Notes  
Esri UK, Esri, HERE, Garmin, Foursquare, GeoTechnologies, Inc, METI/NASA, USGS, Esri UK, Esri, HERE, Garmin, FAO, NOAA, USGS, Contains OS data © Crown Copyright and database right 2022. Contains data from OS Zoomstack

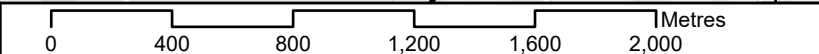
Rev	Date	Drawn	Description	Ch'k'd	App'd
02	18/07/2023	MCP	For Information		
01	05/09/2022	AW	For Information		

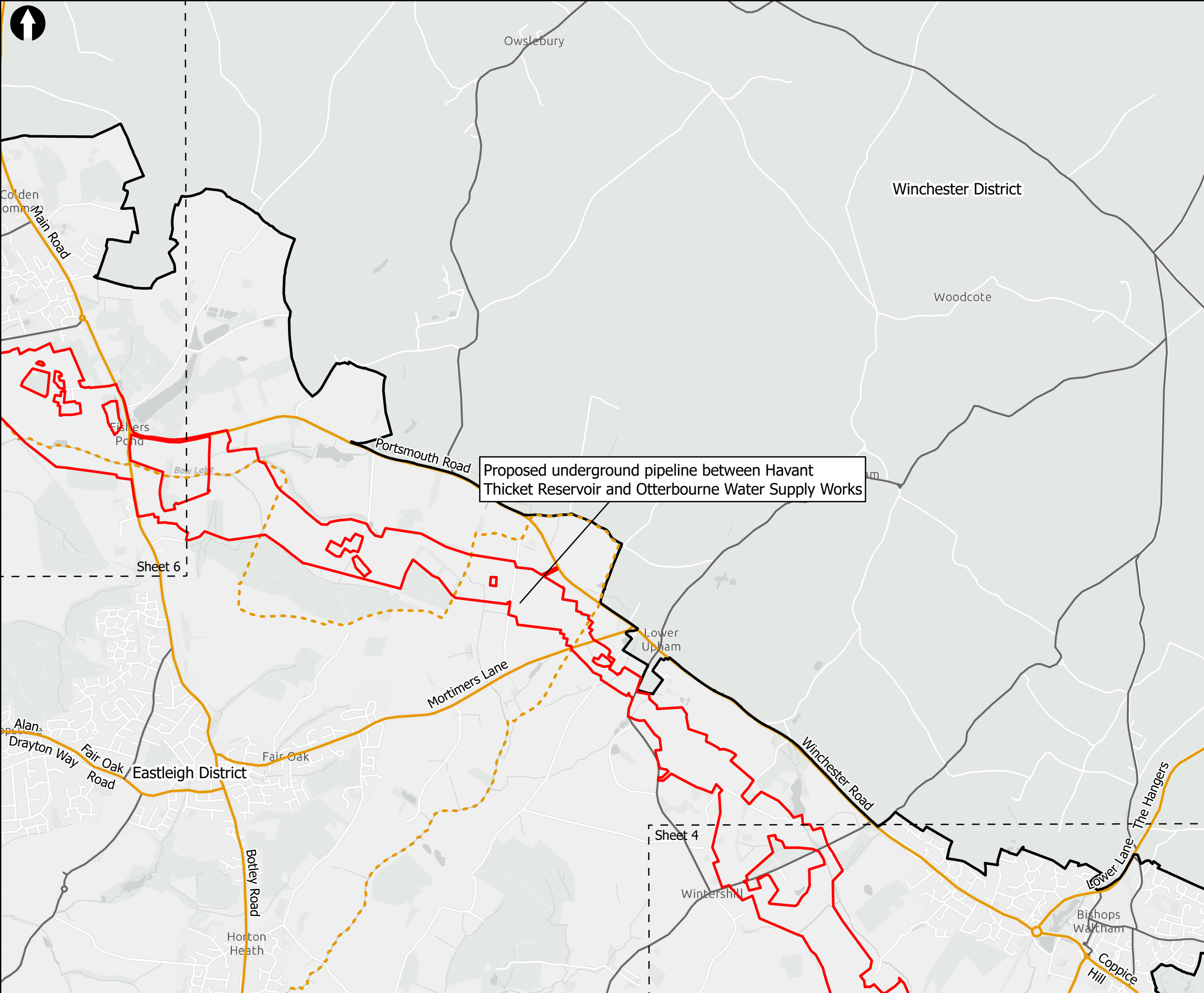


Title  
 Figure 17.1  
 Traffic and Transport Study Area:  
 Preferred Corridor and key links  
 Sheet 4 of 8

Designed	N/A	-	Check	SF	-
Drawn	ND	-	Review	Core Team	-
GIS Check	GC	-	Approved	MP	-
Scale at A3	Status	Rev	Security		
1:25,000	INF	02	STD		

Drawing Number  
**710166-SWS-XX-XX-DR-Z-00**





Proposed underground pipeline between Havant Thicket Reservoir and Otterbourne Water Supply Works



Key to Symbols

Scoping Area	OS Open Roads
Extent boxes 25K	B Road
District boundary	Classified Unnumbered
South Downs National Park	

Notes

Esri UK, Esri, HERE, Garmin, Foursquare, GeoTechnologies, Inc, METI/NASA, USGS, Esri UK, Esri, HERE, Garmin, FAO, NOAA, USGS, Contains OS data © Crown Copyright and database right 2022. Contains data from OS Zoomstack

02	18/07/2023	MCP	For Information		
01	05/09/2022	AW	For Information		
Rev	Date	Drawn	Description	Ch'kd	App'd

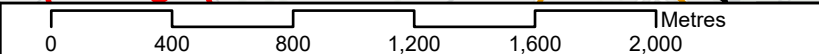
Client

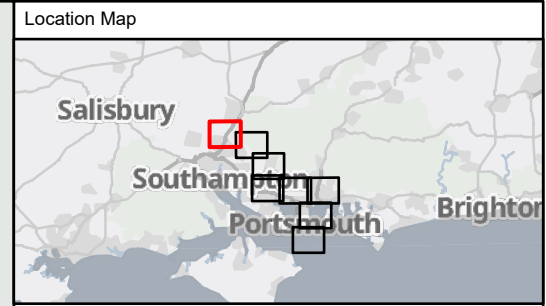
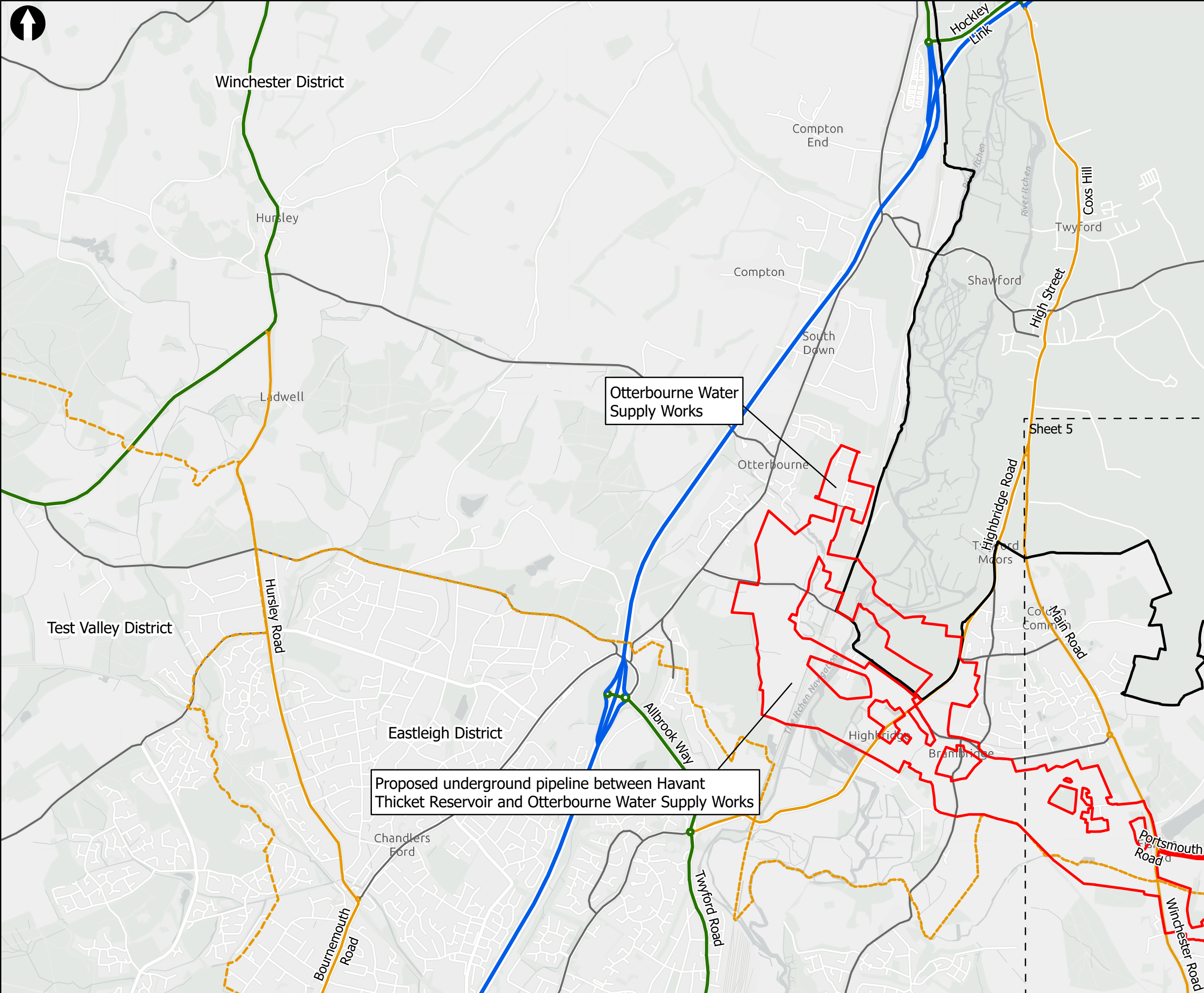



Title

Figure 17.1  
Traffic and Transport Study Area:  
Preferred Corridor and key links  
Sheet 5 of 8

Designed	N/A	-	Check	SF	-
Drawn	ND	-	Review	Core Team	-
GIS Check	GC	-	Approved	MP	-
Scale at A3	Status	Rev	Security		
1:25,000	INF	02	STD		





**Key to Symbols**



Scoping Area	B Road
Extent boxes 25K	Classified Unnumbered
District boundary	Motorway
Otterbourne Water Supply Works	
South Downs National Park	
<b>OS Open Roads</b>	
A Road	

**Notes**

Esri UK, Esri, HERE, Garmin, Foursquare, GeoTechnologies, Inc, METI/NASA, USGS, Esri UK, Esri, HERE, Garmin, FAO, NOAA, USGS, Contains OS data © Crown Copyright and database right 2022. Contains data from OS Zoomstack

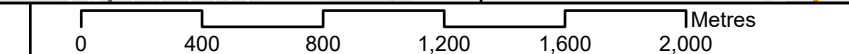
02	18/07/2023	MCP	For Information		
01	05/09/2022	AW	For Information		
Rev	Date	Drawn	Description	Ch'kd	App'd

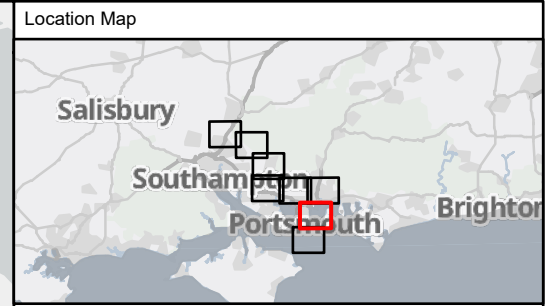
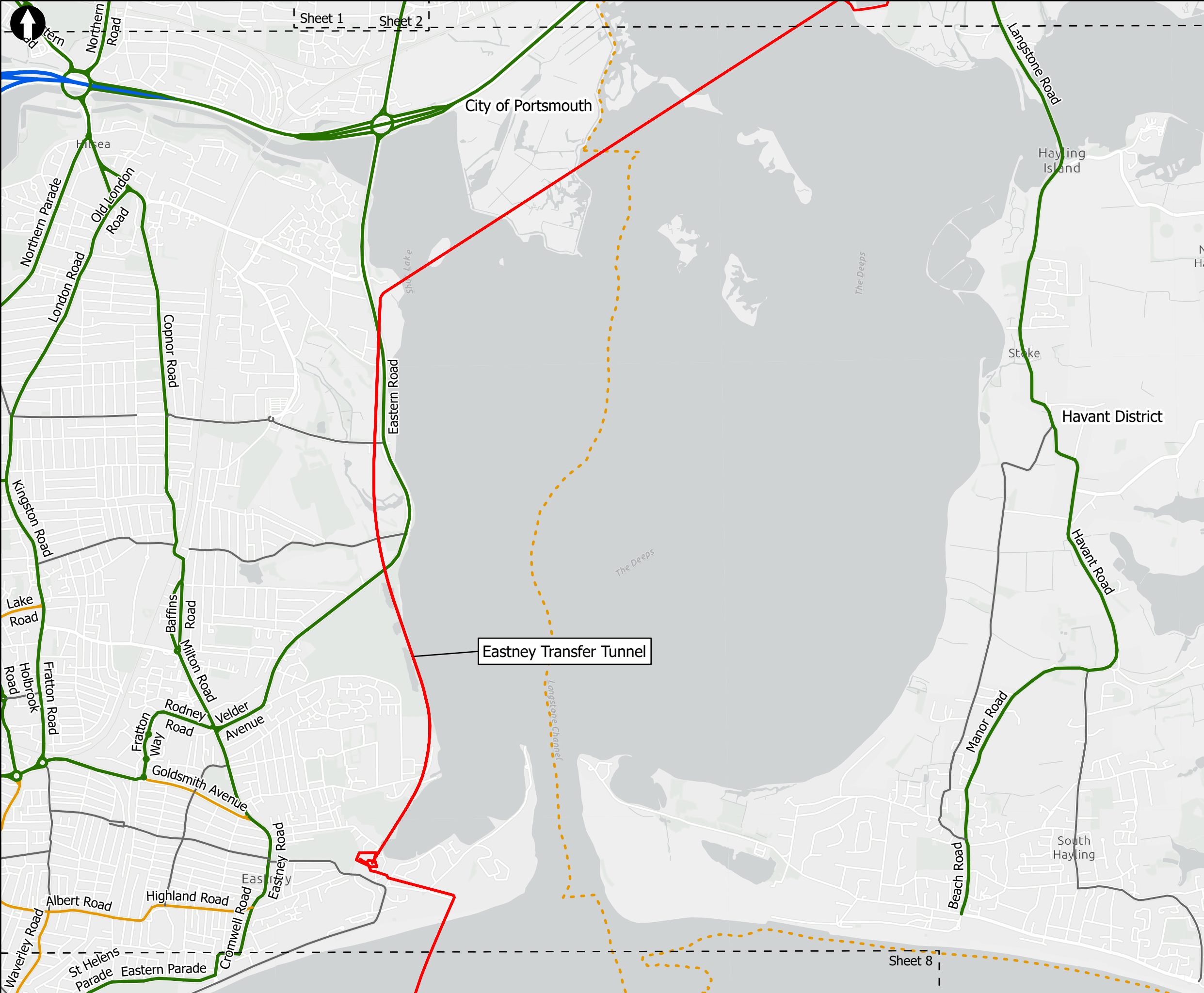
Client

**Title**  
 Figure 17.1  
 Traffic and Transport Study Area:  
 Preferred Corridor and key links  
 Sheet 6 of 8

Designed	N/A	-	Check	SF	-
Drawn	ND	-	Review	Core Team	-
GIS Check	GC	-	Approved	MP	-
Scale at A3	Status	Rev	Security		
1:25,000	INF	02	STD		





Key to Symbols

Scoping Area	B Road
Extent boxes 25K	Classified Unnumbered
District boundary	Motorway
Budds Farm Wastewater Treatment Works	
OS Open Roads	
A Road	

Notes

Esri UK, Esri, HERE, Garmin, Foursquare, GeoTechnologies, Inc, METI/NASA, USGS, Esri UK, Esri, HERE, Garmin, FAO, NOAA, USGS, Contains OS data © Crown Copyright and database right 2022. Contains data from OS Zoomstack

Rev	Date	Drawn	Description	Ch'k'd	App'd
02	18/07/2023	MCP	For Information		
01	05/09/2022	AW	For Information		

Client



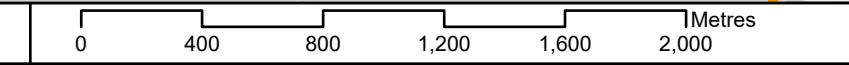
Title

**Figure 17.1**  
**Traffic and Transport Study Area:**  
**Preferred Corridor and key links**  
**Sheet 7 of 8**

Designed	N/A	-	Check	SF	-
Drawn	ND	-	Review	Core Team	-
GIS Check	GC	-	Approved	MP	-
Scale at A3	Status	Rev	Security		
1:25,000	INF	02	STD		

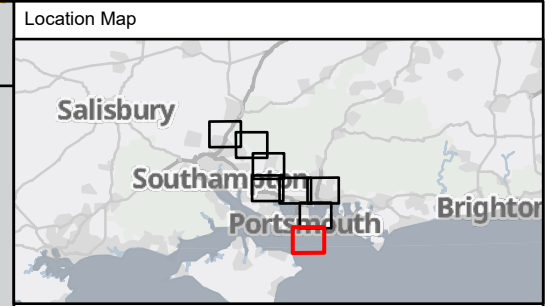
Drawing Number  
**710166-SWS-XX-XX-DR-Z-00**

© Mott MacDonald Ltd.  
 This document is issued for the party which commissioned it and for specific purposes connected with the captioned project only. It should not be relied upon by any other party or used for any other purpose.  
 We accept no responsibility for the consequences of this document being relied upon by any other party, or being used for any other purpose, or containing any error or omission which is due to an error or omission in data supplied to us by other parties.





Clarence Parade  
Clarendon Road  
St Helens Parade  
Eastern Parade  
City of Portsmouth



Key to Symbols

Scoping Area	B Road
Extent boxes 25K	Classified Unnumbered
District boundary	
OS Open Roads	
A Road	

Notes  
Esri UK, Esri, HERE, Garmin, Foursquare, GeoTechnologies, Inc, METI/NASA, USGS, Esri UK, Esri, HERE, Garmin, FAO, NOAA, USGS, Contains OS data © Crown Copyright and database right 2022  
 Contains data from OS Zoomstack

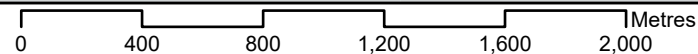
Rev	Date	Drawn	Description	Ch'k'd	App'd
02	18/07/2023	MCP	For Information		
01	05/09/2022	AW	For Information		



Eastney Long Sea Outfall

Title  
 Figure 17.1  
 Traffic and Transport Study Area:  
 Preferred Corridor and key links  
 Sheet 8 of 8

Designed	N/A	-	Check	SF	-
Drawn	ND	-	Review	Core Team	-
GIS Check	GC	-	Approved	MP	-
Scale at A3	Status	Rev	Security		
1:25,000	INF	02	STD		





from  
Southern  
Water. 

The Southern Water logo graphic consists of three stylized, white, wavy lines that resemble water waves, positioned to the right of the word 'Water'.

# Hampshire Water Recycling & Water Transfer Project EIA Scoping Report – Volume III Figures Part 5 of 5

**VOLUME NUMBER: III**

**DOCUMENT REFERENCE: 208102-ARU-EGN-XX-DR-L-00005**

July 2023 | Issue Rev 01 | The Infrastructure Planning (Environmental Impact Assessment (EIA)) Regulations 2017



from  
**Southern  
Water** 

The Southern Water logo consists of the words 'Southern' and 'Water' stacked vertically in a dark blue, sans-serif font. To the right of the word 'Water' is a graphic element consisting of three stylized, wavy lines in shades of blue, representing water.

# Contents

EIA Scoping Report Volume 3 Part 5 of 5 – Figures 17.2 to 18.9